

Accident procedure:

















































Any crew which has the red “SOS” sign displayed to them, or which sees a vehicle which has suffered an accident and the “OK” sign is not shown, shall immediately and without exception stop to render assistance. All following vehicles shall also stop.

In the case of an accident where urgent medical attention is required, the following applies:

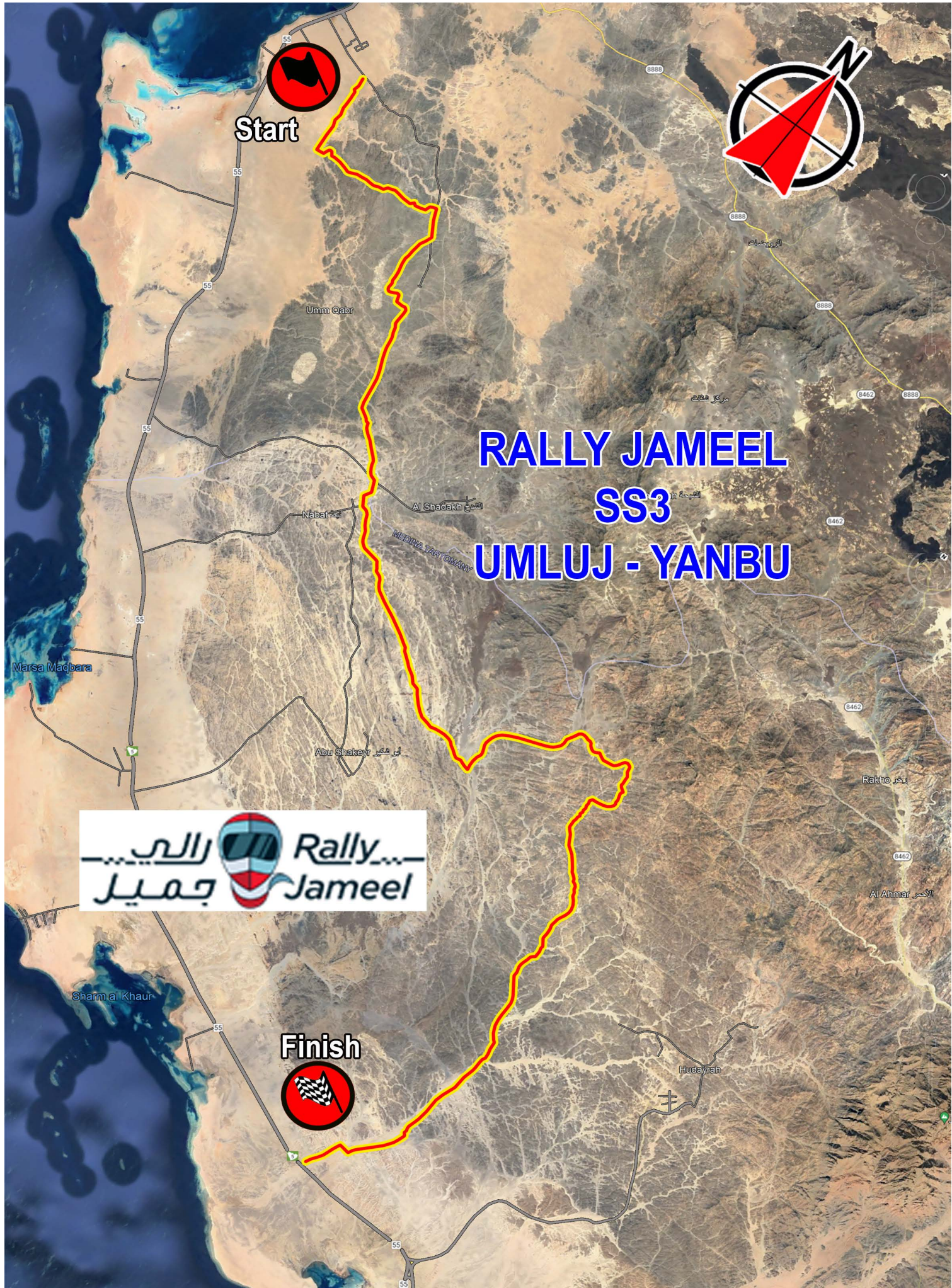
- the SOS switch on the emergency console (tracking system) must be activated as soon as possible (if applicable);
- when possible the red “SOS” sign should immediately be displayed to the following vehicles and to any helicopter attempting to assist;
- as soon as possible, the red triangle should be placed in a conspicuous position on the same side of the road as the vehicle by a member of the crew at least 50 metres before the vehicle’s position, in order to warn following crews. (Each competing vehicle shall carry a red “SOS” sign and on the reverse a green “OK” sign measuring at least 42 cm x 29.7 cm (A3).)

EMERGENCY CALL
+966 55 88 48944

TRACKS		STOP		Stop for restart		Wading / water cross	
	Tarmac road		STOP		Stop for restart		Wading / water cross
	Track Piste		Important		Fuel zone with authorized cat.		Concrete pass
	Off track (HP)	<u>25,25</u>	Red line under km = danger 2 in the note		Time control	CAPS	
	Low visible track / traces	WAYPOINTS			Assistance Service	180	Exit cap
P	Track Piste		Masked WP		Tyre marking zone	180A	Average cap
PP	Principal track / piste		Control WP		End zone	180C	Calculated cap (only HP)
RO	Road		Security WP	ON TRACK		OBLIC	Cap that turns
P//	Paralell track/piste		Navigation WP		Bump	SYMBOLS	
HP	Off track Sight driving!		Precise WP		Dip hole		Fence
HP	Off track forbidden		Visible WP		Compression		Barbed fence
FPP	Follow principal track/piste		Eclipse WP		Ditch		Rail road
FRO	Follow road	1	Waypoint number		Summit		Hole
SA	Sandy	ZONES			Above bridge		Collapse, ditch, ravine, etc.
GV	Gravel		Start Selective Section		Under bridge		Ruts
SAFETY			Arrival Selective Section		Step up		Twisty / sinuous
	Danger Level 1		Check point		Step down		Bumpy / broken
	Danger Level 2		Start/Finish Neutralization		Up hill Down hill		Bumpy
	Danger Level 3		Start Neutralization with speed limit		Cut danger		Lateral inclination
	Global danger in the note		Start/Finish Transfer		Right of Left over crest		Post
	Start Speed limit		Start Transfer with speed limit		Fence gate		Electric pole
	Finish Speed limit	T:25	Neut./Transfer max. time allowed		Fence with cattle gate		Electric line
			Waiting for restart		Wall gate		High voltage tower

	Antenna		Monument	DUNES / SAND			More / less visible
	Well		Animals individual		Sandy plain	ALT	Alternance
	Tanks		Animals		Big bowl "cuvette"	/	During
	Barrels		Cairn		Sand spit	IN	In / into
	Notable elements		Rocks		Dune	ET	And / Next
	Tires		Mountain		Broken dune	A	At
	Sign posts		Tree		Dunes	CX	Stone / stony
	Restricted / protected area		Palm tree	DN	Dune	E3	Narrow
	Buildings / houses		Camel grass	DNX	Many dunes	Q^T	Quit / leave
	Church / mosque		Vegetation	DNT	Small dune "dunette"	TJS	Always
SYMBOLS			Slope	L1 L2 L3	Dunes difficulty level	NBX	Many
	Ruine / abandoned		Small wadi	ABBREVIATIONS		IMP	Imperative
	Fort / castle		Large wadi	VG	Vegetation	EFF	Collapsed
	Cemetery		Sandy wadi	L/R	Left and Right	ORN	Ruts
	Village		River (water)	R/L	Right and Left	BAD	Bad
	Bivouac		Lake / puddle	onL	On left	RP	Rejoin
	Tunnel		Plain / chott	onR	on right	BTW	Between
	Pipeline		Towards / direction	kpL	Keep to the left	MODIF	Modification from Opening Car
	Wall		Road works	kpR	Keep to the right	NEW NOTE	New note from Opening Car
	Native / Local camp		Reset / recal trip	kpS	Keep straight	BIG SMALL FOLLOW	Written as text (English)
	Petrol station & type of fuel		Distance	-V	Less visible		

Total km	Name & Number	Total km	Name & Number
28,06	TC3 0	106,42	WPM 39
0,00	DSS3 1	110,46	WPM 40
3,38	ASC START	112,83	WPM 41
7,20	WPM 2	114,07	ASC FINISH
12,60	WPM 3	114,45	!!!
15,64	WPM 4	114,57	WPS 42
16,31	WPM 5	117,63	WPM 43
19,23	DZ 6	119,60	WPM 44
19,55	ASC FINISH	121,36	WPS 45
21,99	FZ 7	124,58	WPM 46
26,21	WPM 8	125,31	WPM 47
28,12	WPM 9	126,35	WPM 48
28,49	WPM 10	128,30	WPM 48.1
29,66	WPM 11	131,49	WPM 49
30,42	DZ 12	132,38	WPM 50
32,22	FZ 13	134,97	WPS 51
45,59	DZ 14	135,39	ASS 52
46,26	FZ 15	135,63	STOP 53
48,50	DZ 16		
48,87	FZ 17		
51,05	WPM 18		
51,53	WPS 19		
52,31	WPM 20		
54,75	WPM 21		
60,60	WPS 22		
65,47	WPM 23		
68,47	WPM 24		
70,40	WPM 25		
72,62	WPM 26		
73,88	WPM 27		
75,79	WPM 28		
78,76	WPM 29		
81,40	WPM 30		
84,75	WPM 31		
85,27	WPM 32		
86,12	WPM 32.1		
87,63	WPM 32.2		
87,90	WPS 33		
90,35	WPM 33.1		
91,42	WPM 33.2		
91,74	WPS 34		
92,25	WPM 34.1		
92,46	WPM 35		
93,08	ASC START		
95,80	WPM 36		
98,74	WPM 37		
100,95	WPM 38		



Start

RALLY JAMEEL
SS3
UMLUJ - YANBU




Finish

6

RALLY JAMEEL 2024 / DAY 3 THURSDAY
UMLUJ SERVICE OUT - ROAD SECTION A / 28,06 km

Km : 28,06

0,00



UMLUJ Service Out

N25°05.747 E37°15.963

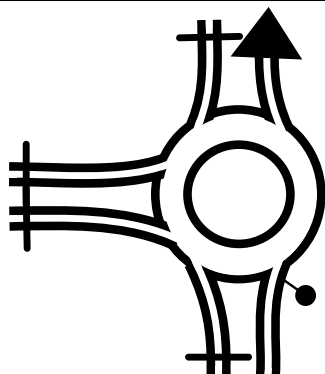
0,00

0,49



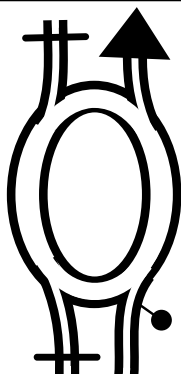
0,49

0,80



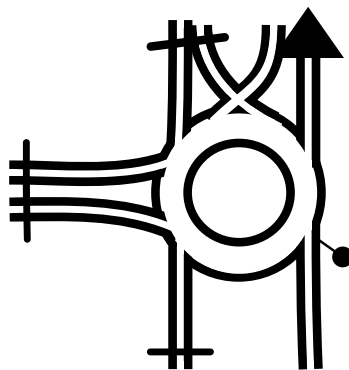
0,31

1,35



0,55

7,24



5,89

Next 0,37

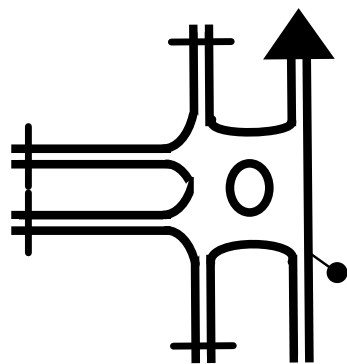
7

RALLY JAMEEL 2024 / DAY 3 THURSDAY
UMLUJ SERVICE OUT - ROAD SECTION A / 28,06 km

Km : 20,45

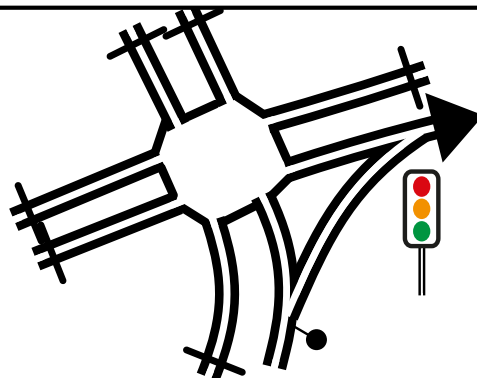
7,61

0,37



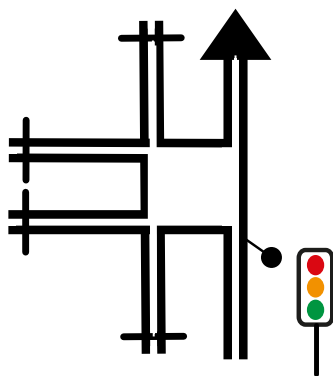
9,74

2,13



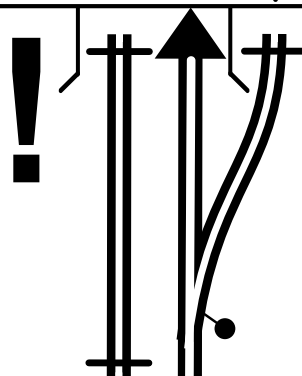
11,89

2,15



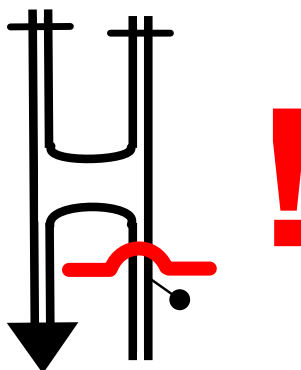
14,33

2,44

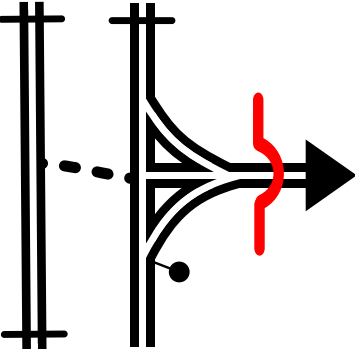
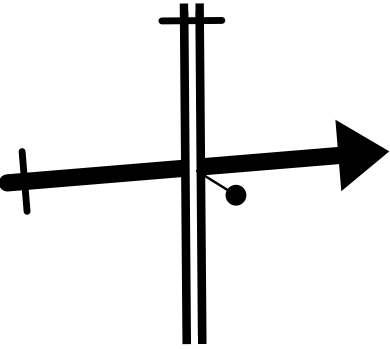
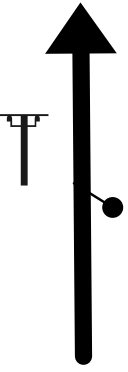



20,78

6,45

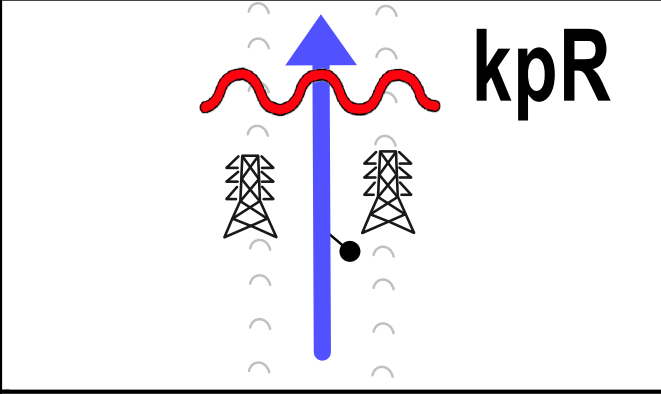


Next 1,37

8	RALLY JAMEEL 2024 / DAY 3 THURSDAY UMLUJ SERVICE OUT - ROAD SECTION A / 28,06 km	Km : 5,91
<p data-bbox="92 212 422 353">22,15</p> <p data-bbox="76 414 263 519">1,37</p>		
<p data-bbox="92 604 422 745">28,03</p> <p data-bbox="76 806 263 911">5,88</p>		
<p data-bbox="92 996 422 1137">28,06</p> <p data-bbox="76 1198 263 1303">0,03</p>		<p data-bbox="1220 974 1500 1075">  TC 3 </p> <p data-bbox="1181 1108 1540 1176">SS Umluj - Yanbu</p> <p data-bbox="1189 1265 1444 1288">N24°55.456 E37°19.775</p> <p data-bbox="1476 1232 1556 1310">0</p>

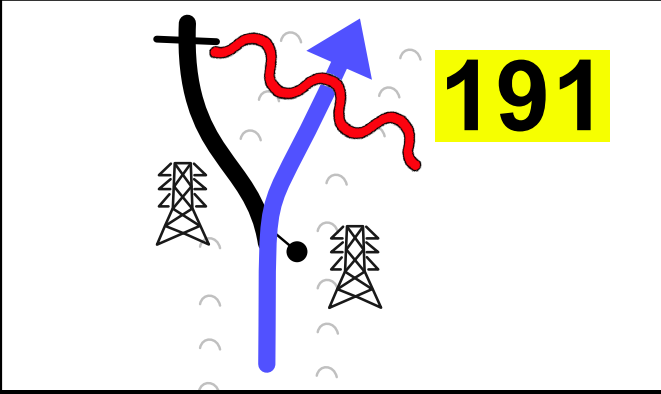
Next

0,00
0,00



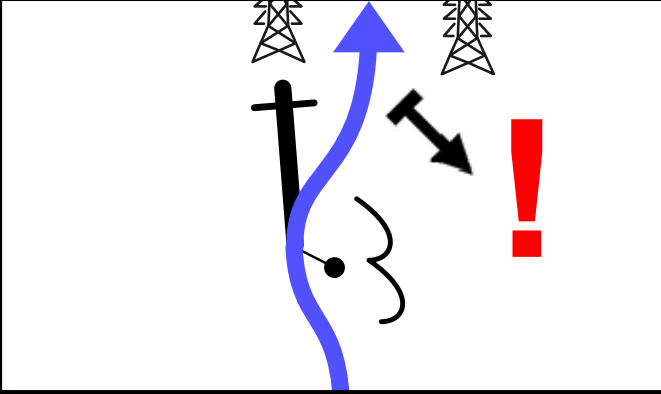
 **DSS3**
The maximum speed on the whole section is 70km/h
N24°55.357 E37°19.787 1

0,87
0,87

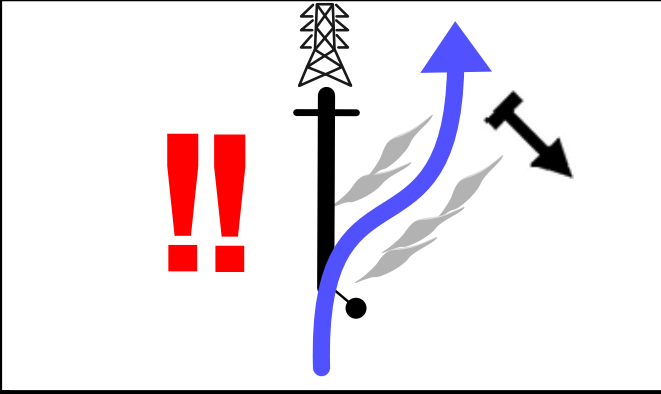


FRO
ET
300m kpR

1,95
1,08

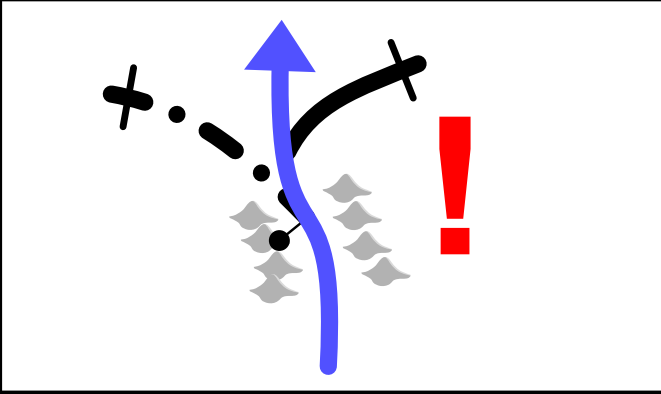


2,71
0,76



FRO

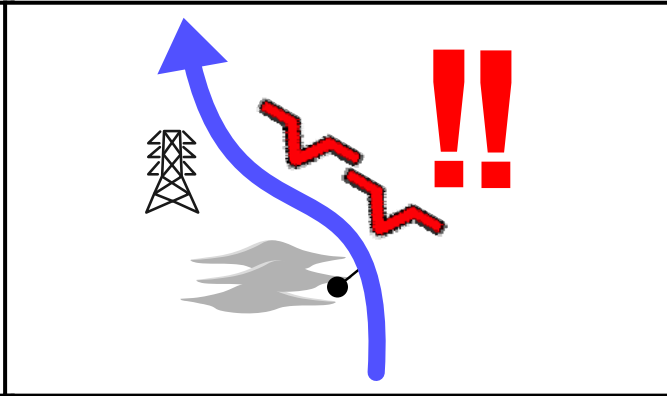
3,38
0,67



Average Speed Challenge START 
Average speed 37km/h !

4,48

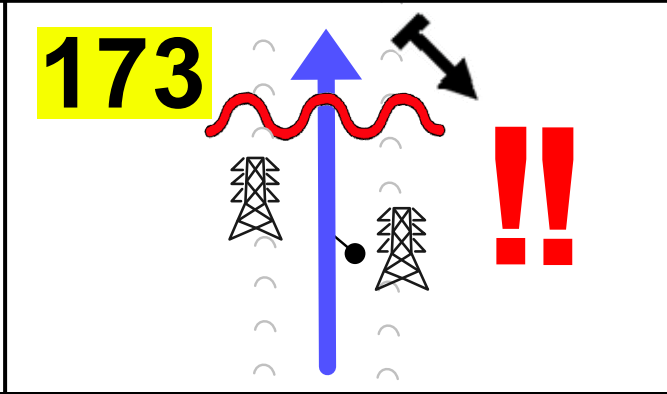
1,10



FRO

5,36

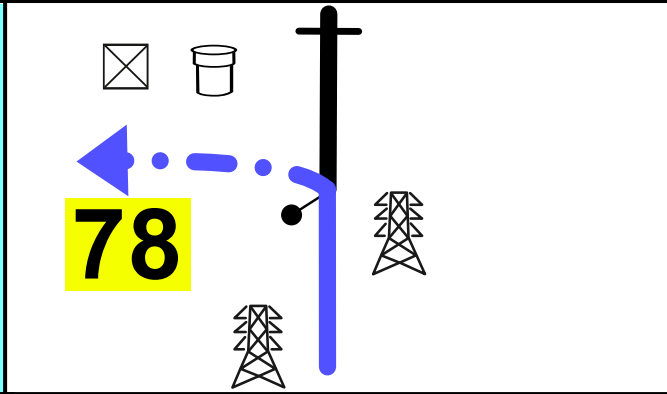
0,88



FRO

7,20

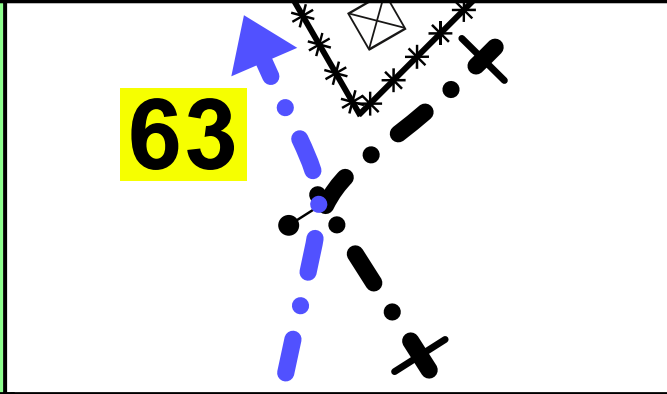
1,84 ↓ (M)



2

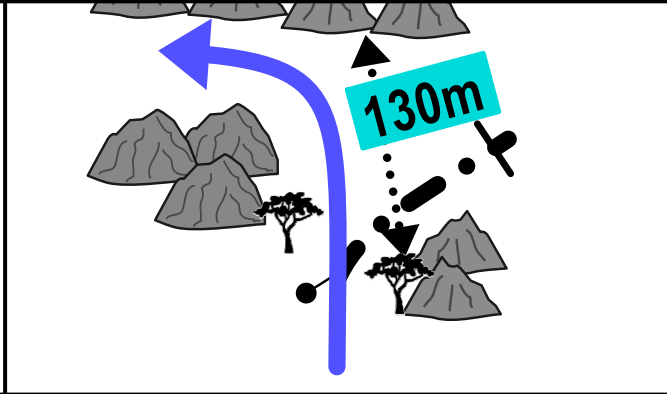
7,37

0,17



7,69

0,32



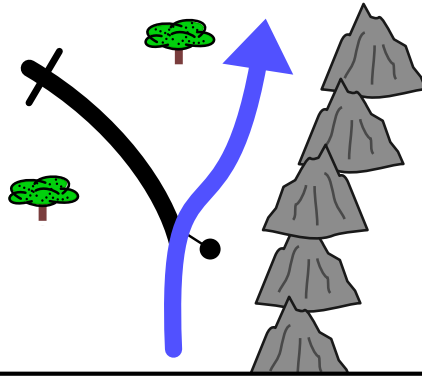
Stones!

11

RALLY JAMEEL 2024 / DAY 3 THURSDAY
SS3 UMLUJ - YANBU / 135,39 km

Km : 127,15

8,24

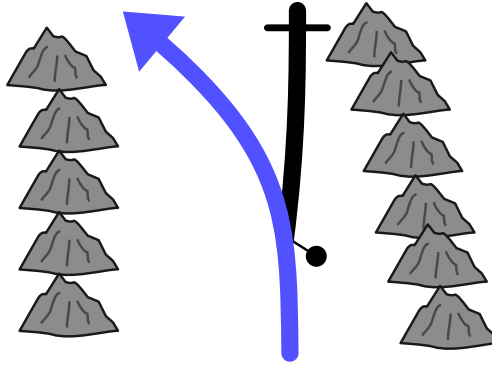


P// PP

FOLLOW WADI!

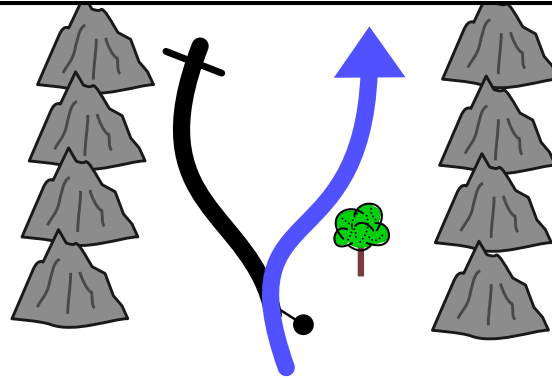
0,55

8,93



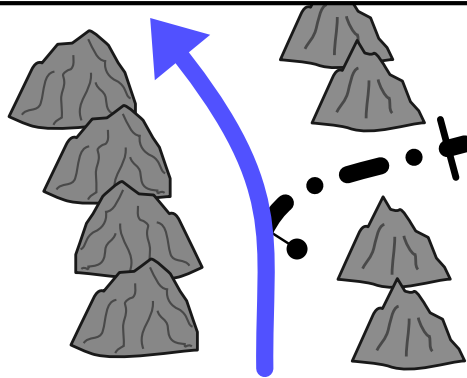
0,69

11,00



2,07 ↓

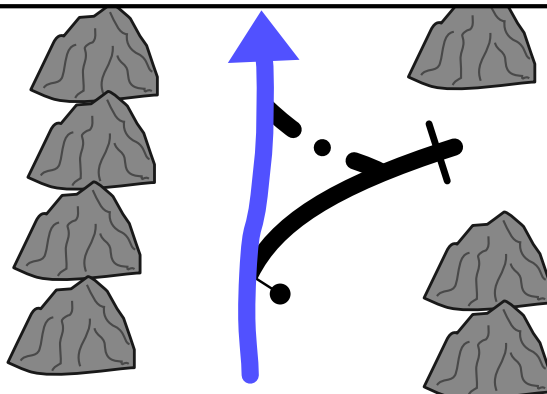
11,22



PP P//

0,22

12,60



PP P//

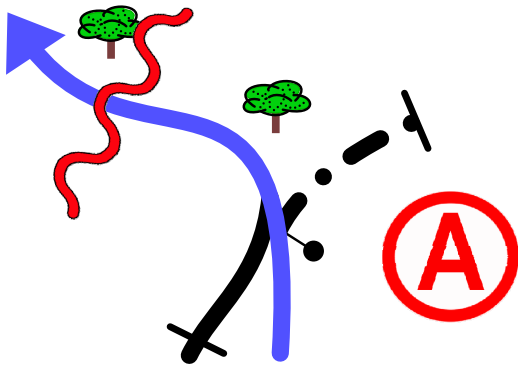

Stones!

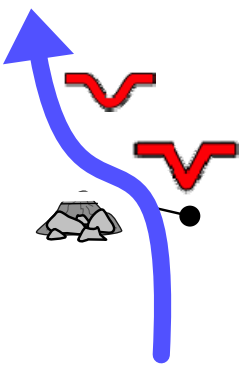

1,38

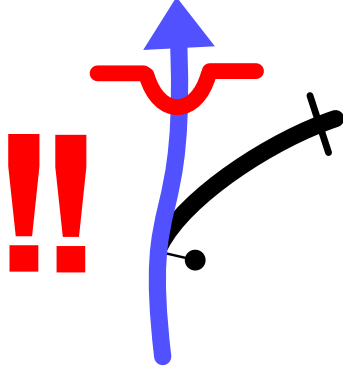



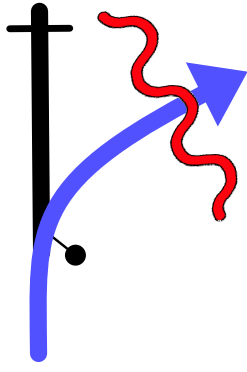

3


Next 1,96

14,56		 PP
1,96↓		

14,80		 PP
0,24↓		

<u>14,93</u>		
0,13		

15,64		 PP
0,71 (M)		(4)

15,95		
0,31		

Next 0,36

Danger 2


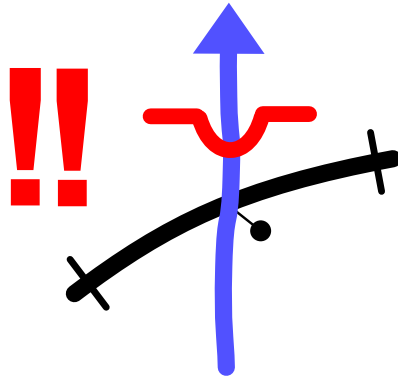
13

RALLY JAMEEL 2024 / DAY 3 THURSDAY
SS3 UMLUJ - YANBU / 135,39 km

Km : 119,08

16,31

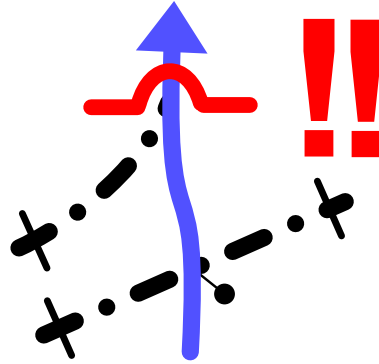
0,36 ↓ (M)



5


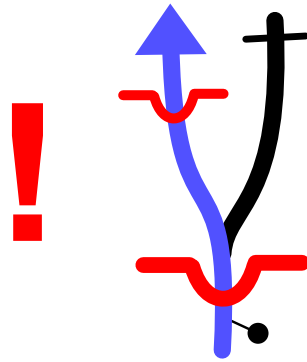
16,51

0,20



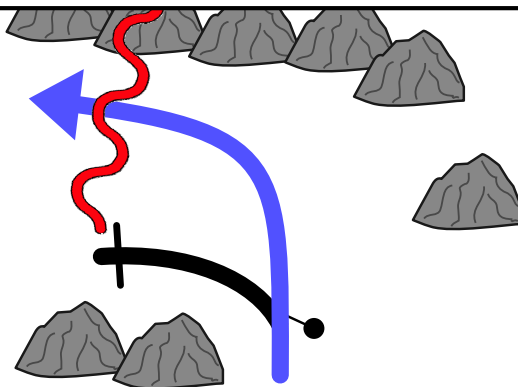
16,93

0,42



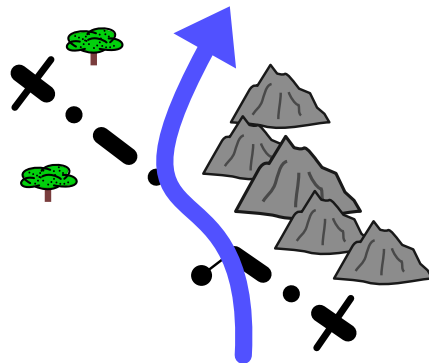
17,65

0,72



19,04

1,39 ↓



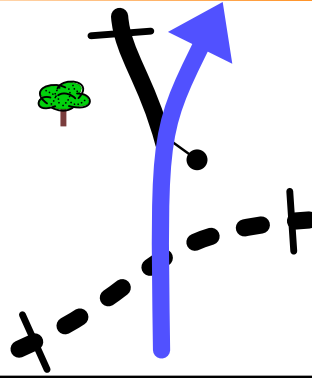
Next 0,19

14

RALLY JAMEEL 2024 / DAY 3 THURSDAY
SS3 UMLUJ - YANBU / 135,39 km

Km : 116,16

19,23




0,19



6

19,55



TRAFFIC

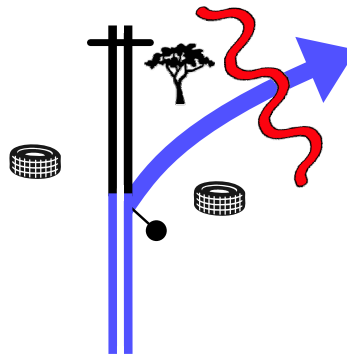


Average Speed
Challenge
FINISH

0,32

JOIN
ASPHALT

21,99

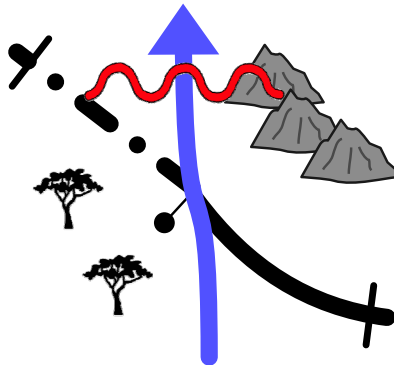


2,44 ↓



7

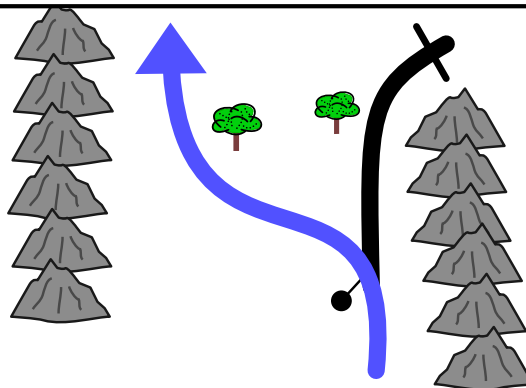
22,24



PP P//

0,25

23,35



1,11

Next 0,77

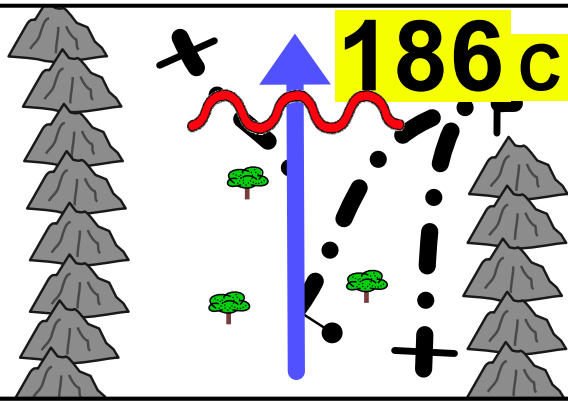
15

RALLY JAMEEL 2024 / DAY 3 THURSDAY
SS3 UMLUJ - YANBU / 135,39 km

Km : 111,27

24,12

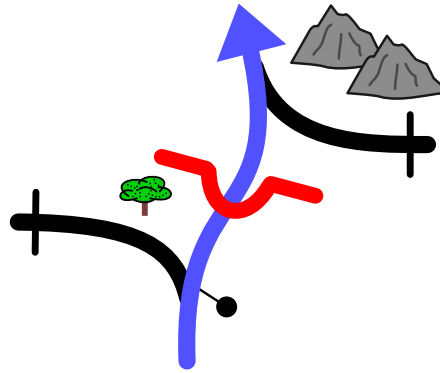
0,77



PP P//

24,74

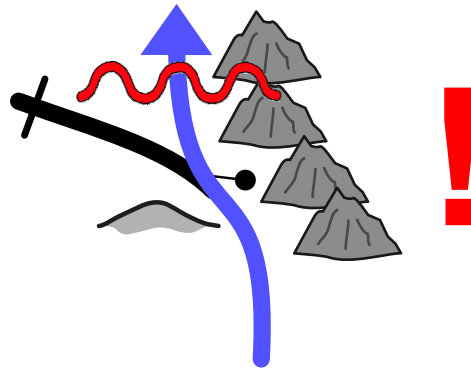
0,62 ↓



Σ PP
! ~ !

24,90

0,16

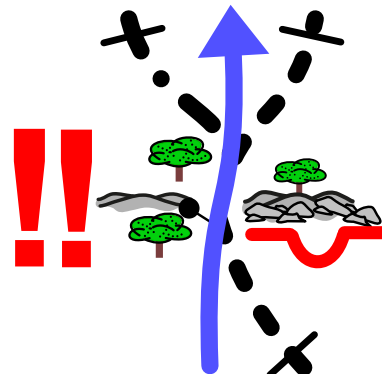


Σ
PP

26,21

1,31

(M)

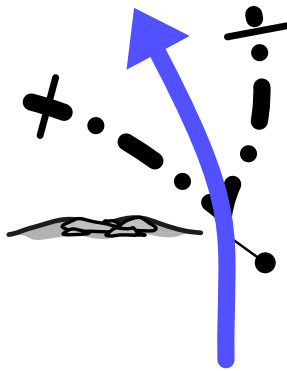


Σ P//
! ~ !

(8)

26,92

0,71

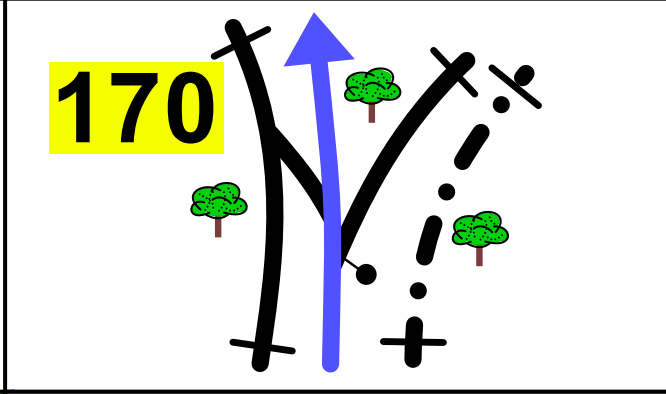


Σ P//
! ~ !

Next 0,68

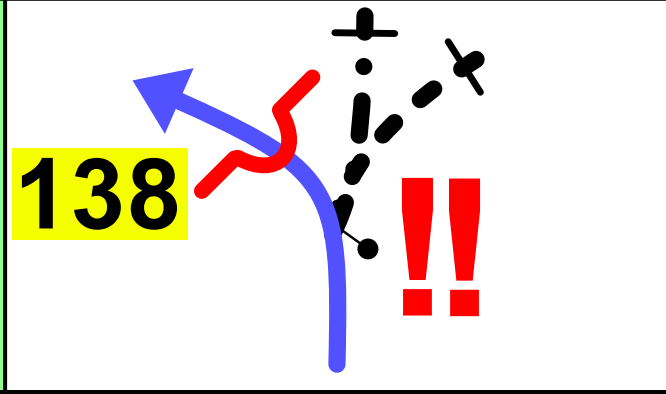
27,60

0,68 ↓



27,84

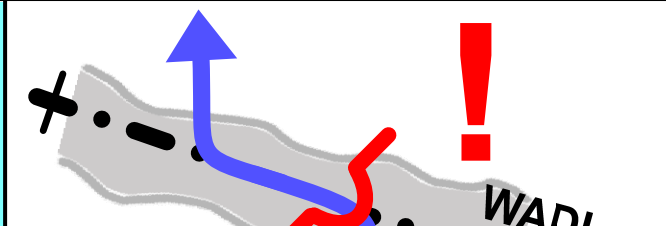
0,24 ↓



! ~ !

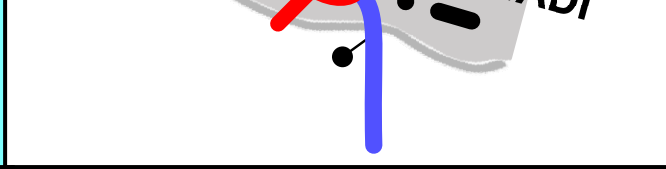
PP P//

28,12



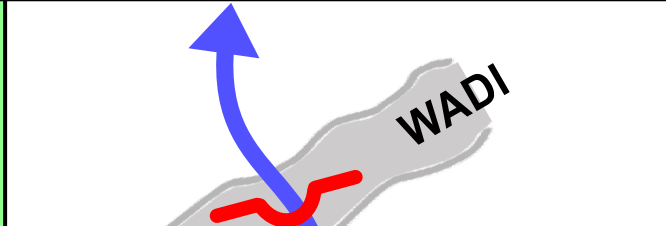
S

0,28 ↓ (M)



9


28,29



S

0,17 ↓

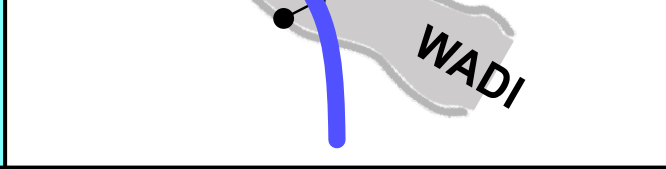
28,49



FOLLOW WADI!

P//

0,20 ↓ (M)



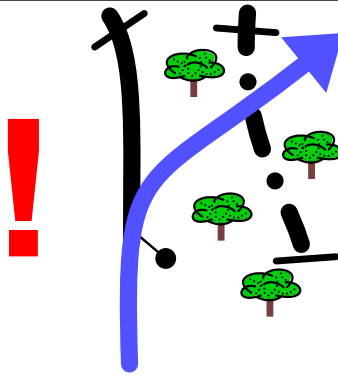
10

17

RALLY JAMEEL 2024 / DAY 3 THURSDAY
SS3 UMLUJ - YANBU / 135,39 km

Km : 106,64

28,75

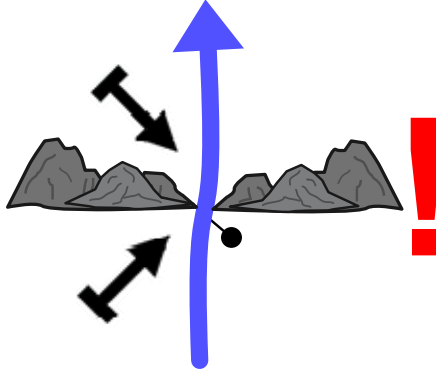


S P//

FOLLOW WADI!

0,26

29,46

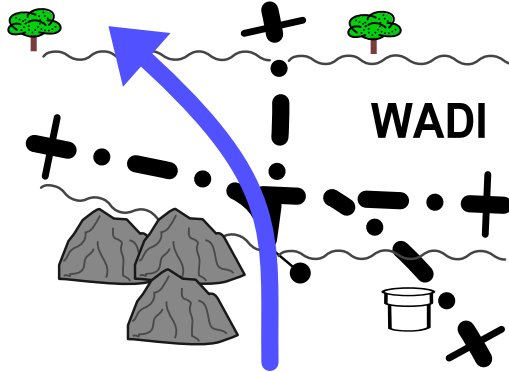


E3 S

Rocks!

0,71 ↓

29,66



P// PP

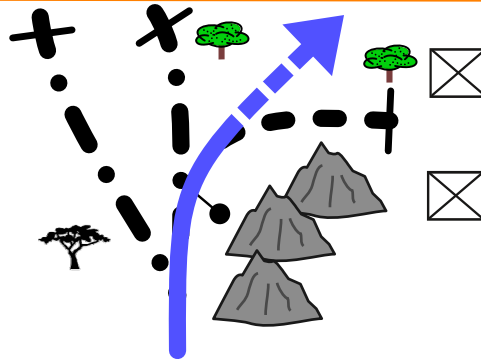


0,20



11

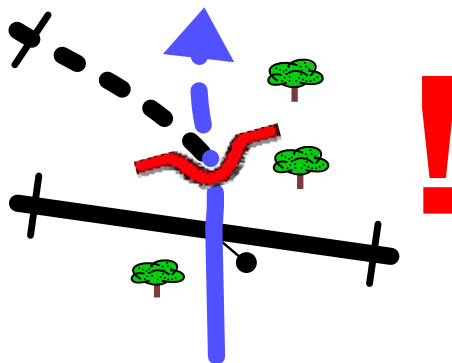
30,42



0,76 ↓ DZ

12

30,62



0,20 ↓

Next 0,17


18

RALLY JAMEEL 2024 / DAY 3 THURSDAY
SS3 UMLUJ - YANBU / 135,39 km

Km : 104,60

30,79

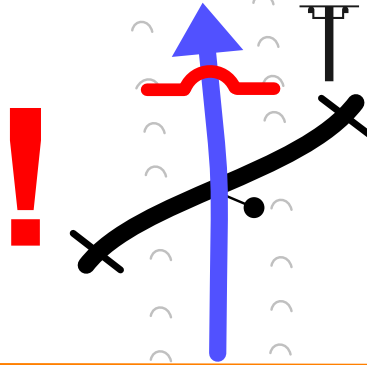
0,17



FRO
PP
50

32,22

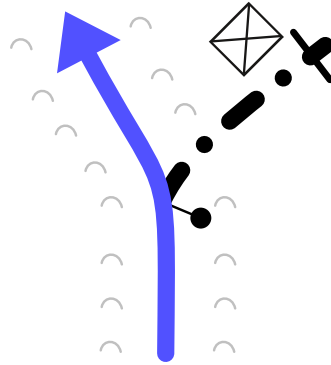
1,43



~~50~~
FRO
PP (13)

39,89


7,67



S
FRO

41,03

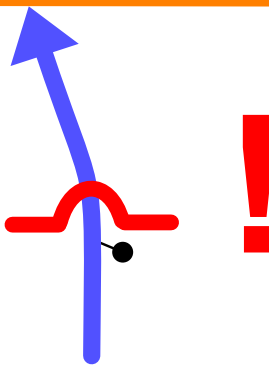
1,14



S
FRO

45,59

4,56



30

(14)

Next 0,40

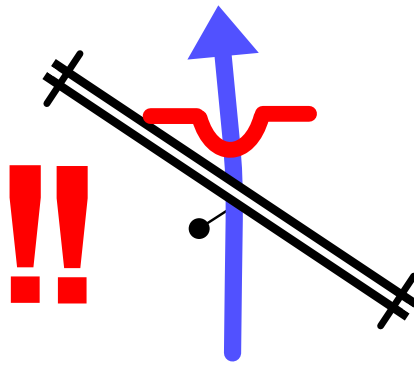
19

RALLY JAMEEL 2024 / DAY 3 THURSDAY
SS3 UMLUJ - YANBU / 135,39 km

Km : 89,40

45,99

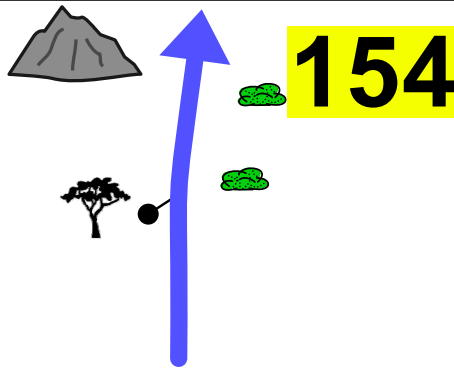
0,40 ↓



Asphalt crossing

46,26

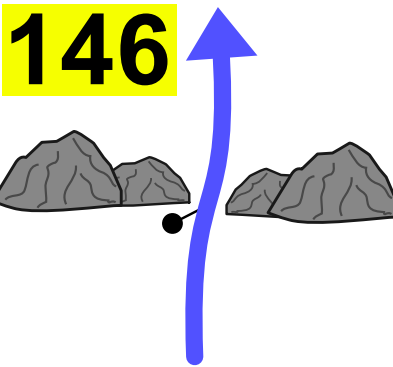
0,27



15

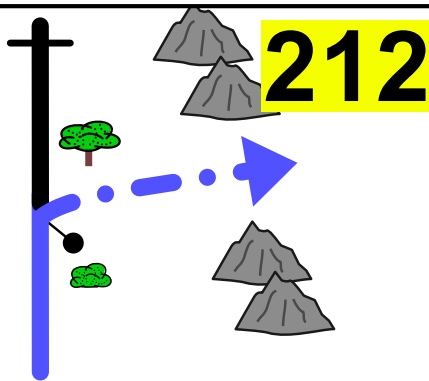
46,74

0,48



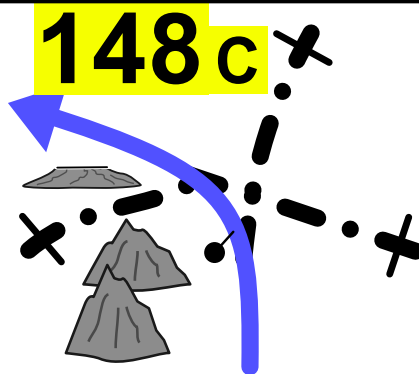
47,23

0,49



47,76

0,53



Next 0,74

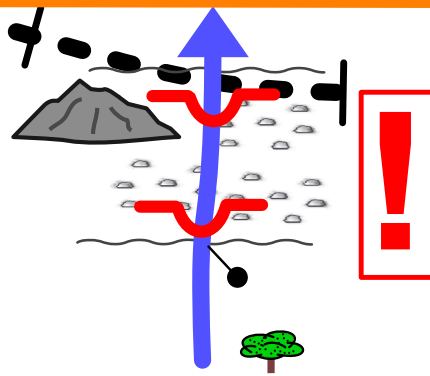
20

RALLY JAMEEL 2024 / DAY 3 THURSDAY
SS3 UMLUJ - YANBU / 135,39 km

Km : 86,89

48,50

0,74 ↓ (DZ)



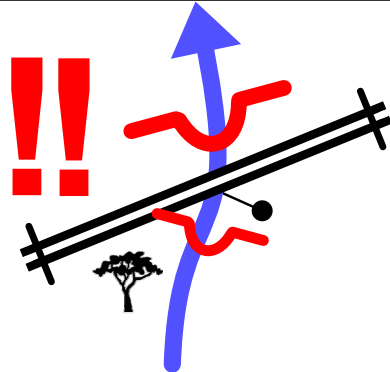
Stones!

30

16

48,75

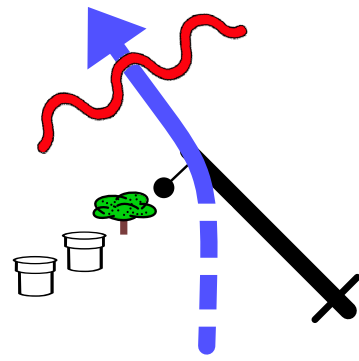
0,25 ↓



30

48,87

0,12 (FZ)

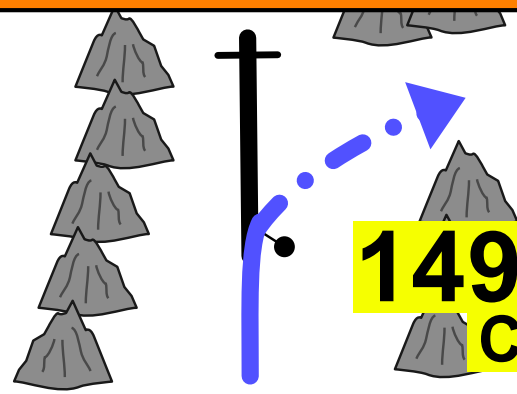


~~30~~

17

49,48

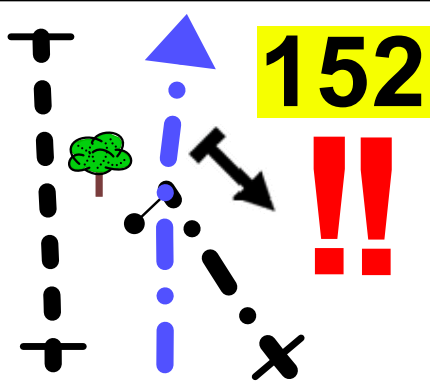
0,61



P//

51,05

1,57 (M)



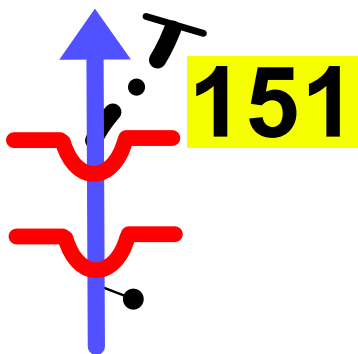
P//

18

Next 0,48

51,53

0,48 ↓ **S**

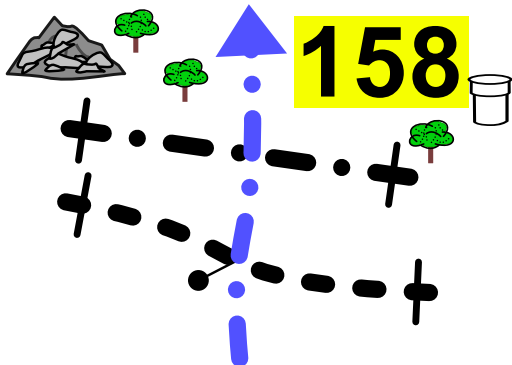


P//
! ~ !

19

51,81

0,28

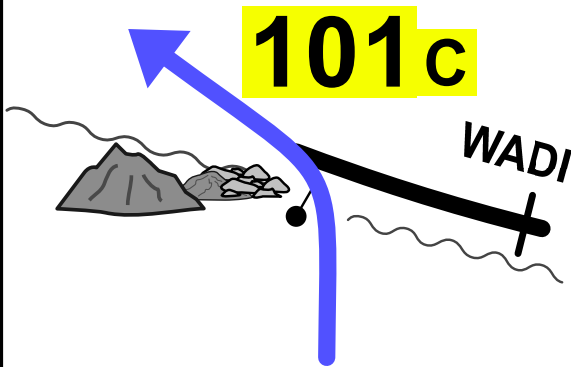


P// PP

OBLIC 131

52,31

0,50 **M**

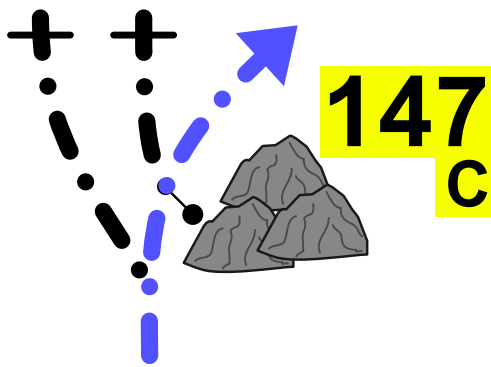


P//

20


54,03

1,72



54,75

0,72 **M**



OBLIC 151

21

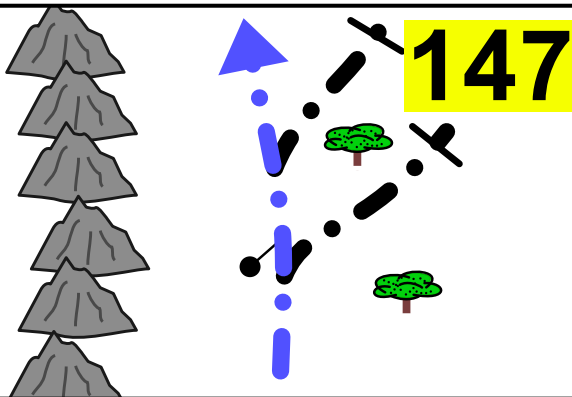
22

RALLY JAMEEL 2024 / DAY 3 THURSDAY
SS3 UMLUJ - YANBU / 135,39 km

Km : 79,34

56,05

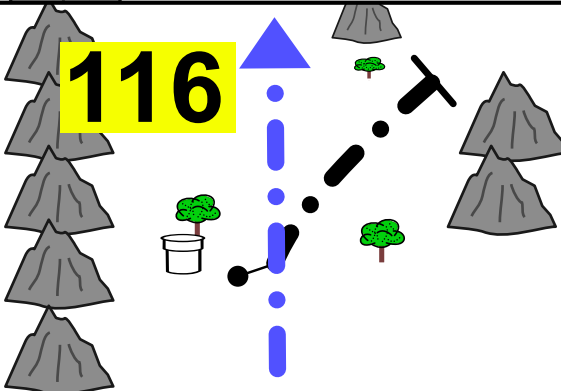
1,30



OBLIC 119

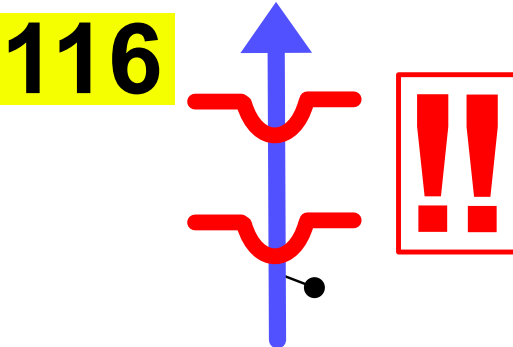
57,51

1,46



60,03

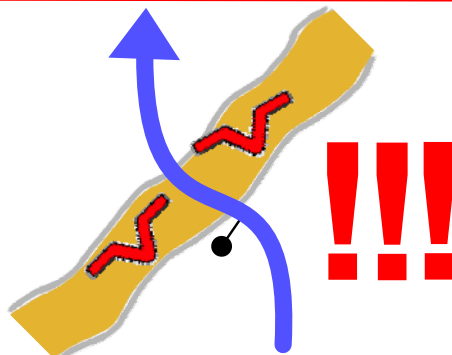
2,52



P//

60,60

0,57

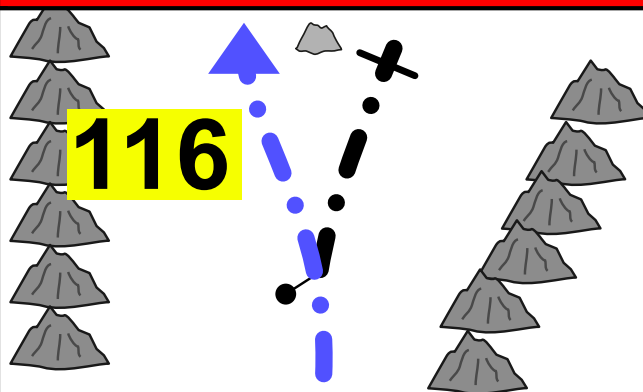


PP

22

61,52

0,92



P//

ET 300m
150


Next 0,67

23

RALLY JAMEEL 2024 / DAY 3 THURSDAY
SS3 UMLUJ - YANBU / 135,39 km

Km : 73,20

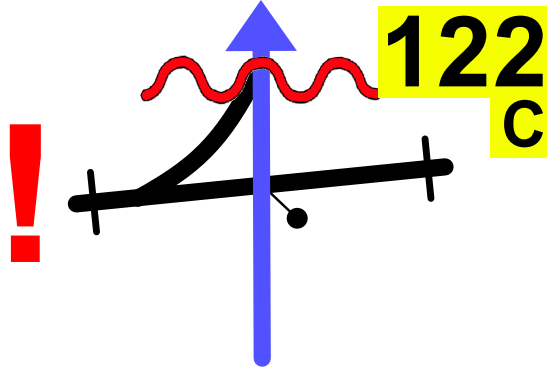
62,19



Stones!

0,67

63,15




FRO
ET

600m

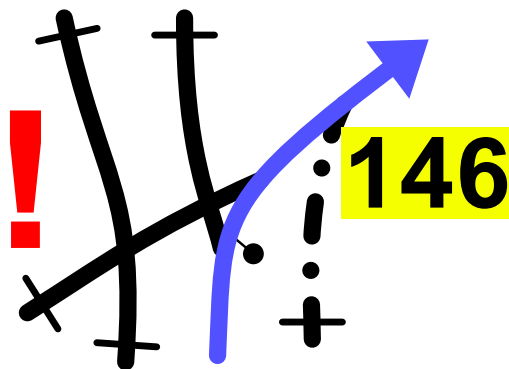
0,96

64,78



1,63

65,47



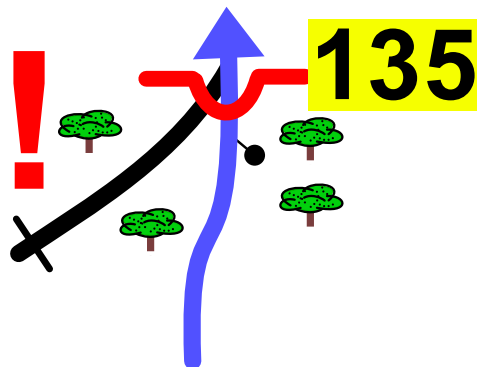
P//

0,69



23

66,27



P//
! !

0,80

Next 0,53

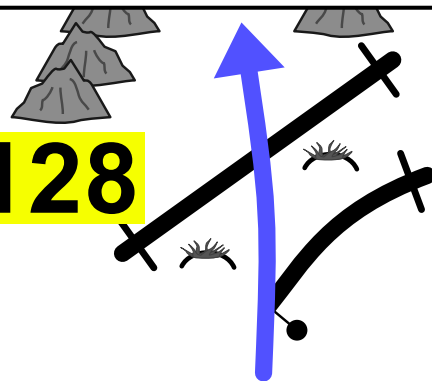
24

RALLY JAMEEL 2024 / DAY 3 THURSDAY
SS3 UMLUJ - YANBU / 135,39 km

Km : 68,59

66,80

128

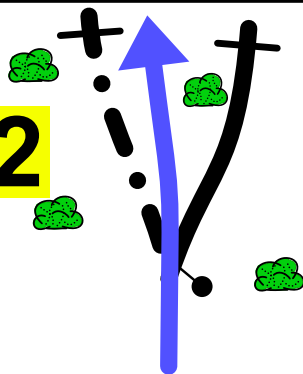


P// PP

0,53

67,87

102

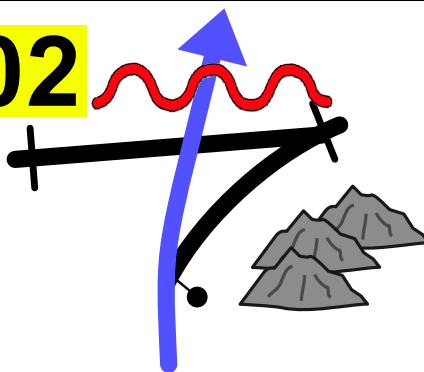


P//

1,07

68,47

102



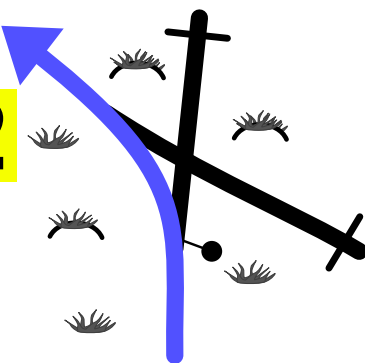
0,60

(M)

(24)

69,05

62

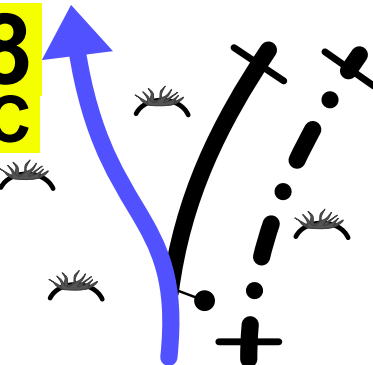


OBLIC 106

0,58

70,40

98
C



1,35

(M)

(25)

Next 0,52

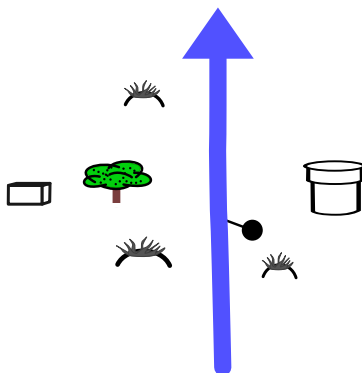
25

RALLY JAMEEL 2024 / DAY 3 THURSDAY
SS3 UMLUJ - YANBU / 135,39 km

Km : 64,47

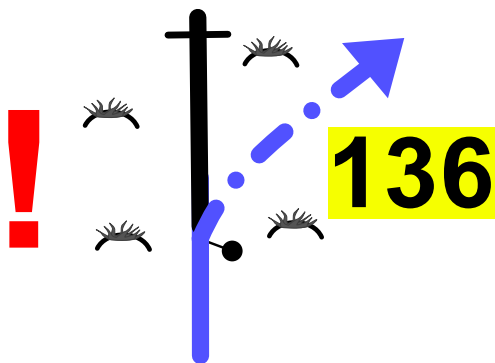
70,92

0,52 ↓



71,02

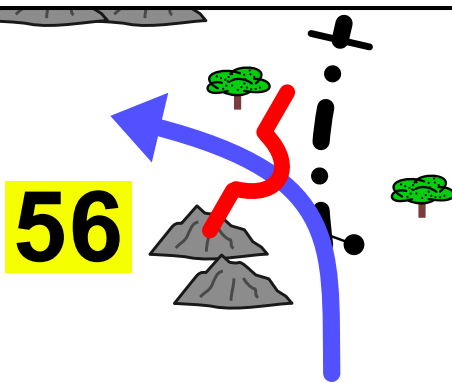
0,10



72,62

1,60

(M)



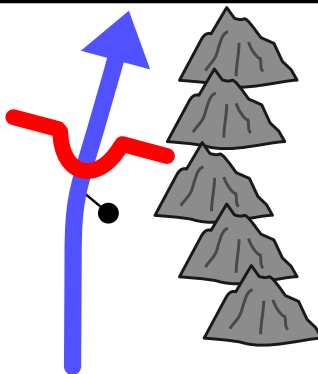
ET 220m

92 c

(26)

73,09

0,47

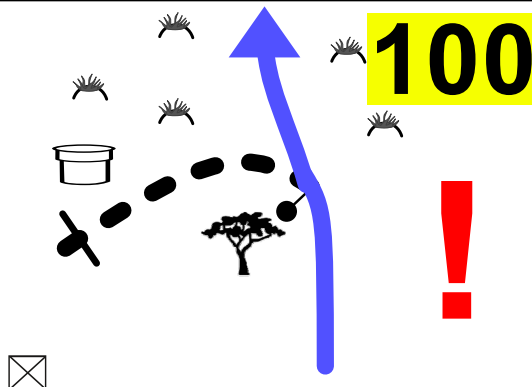


! ~ !

73,88

0,79 ↓

(M)



OBLIC 139

(27)

Next 0,14

26

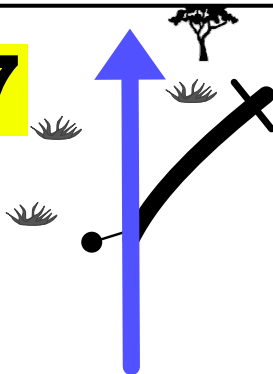
RALLY JAMEEL 2024 / DAY 3 THURSDAY
SS3 UMLUJ - YANBU / 135,39 km

Km : 61,37

74,02

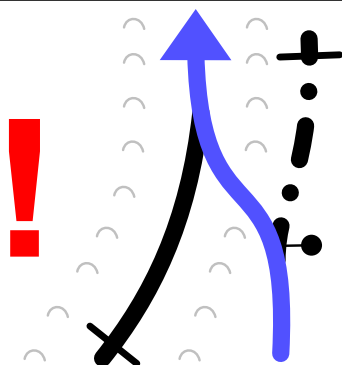
0,14

107



74,69

0,67



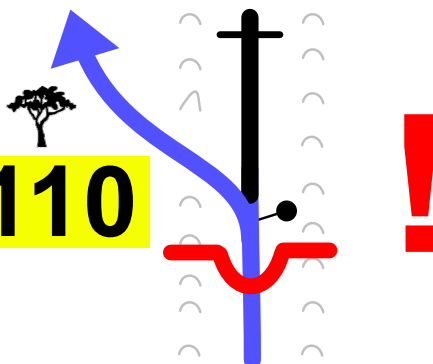
FRO

75,79

1,10



110



ET 300m

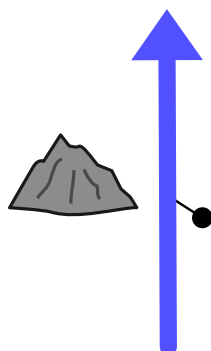
→ 84

(28)

76,74

0,95

103

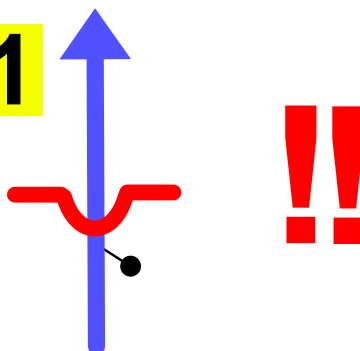


78,76

2,02



131



BAD
ET

300m

(29)

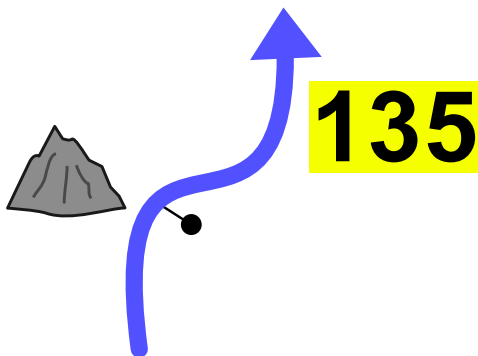
Next 1,57

27

RALLY JAMEEL 2024 / DAY 3 THURSDAY
SS3 UMLUJ - YANBU / 135,39 km

Km : 55,06

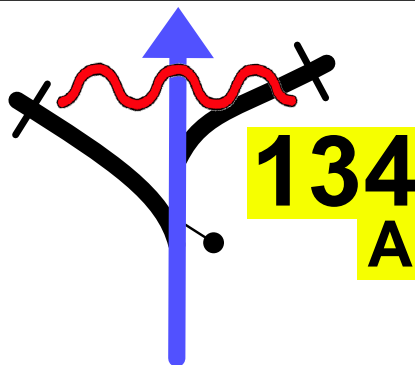
80,33



PP 

1,57


80,81



PP

0,48

81,40

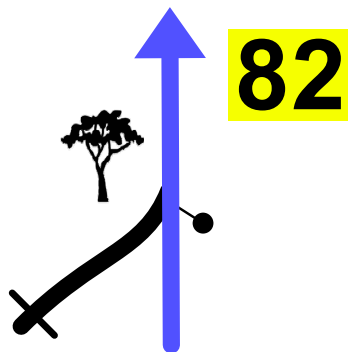


0,59

M

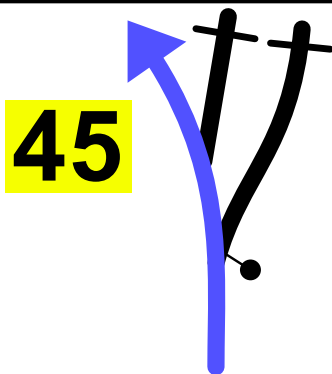
30

82,60



1,20

82,91

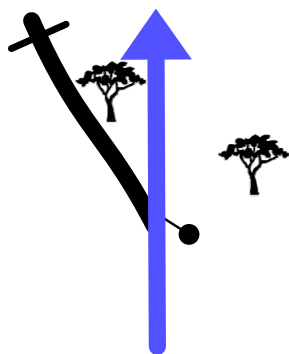


ET
100m
Stones!

0,31

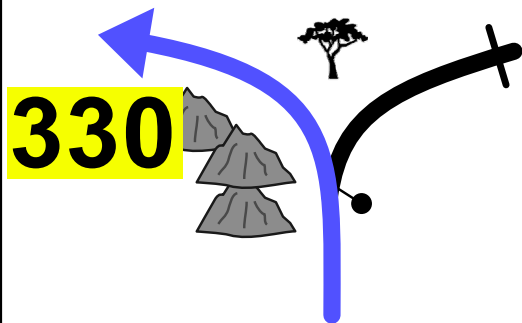
Next 0,45

83,36



0,45 ↓

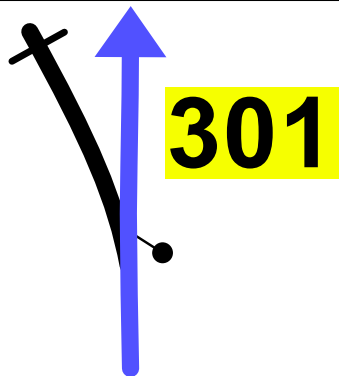
83,59



→ 308

0,23 ↓

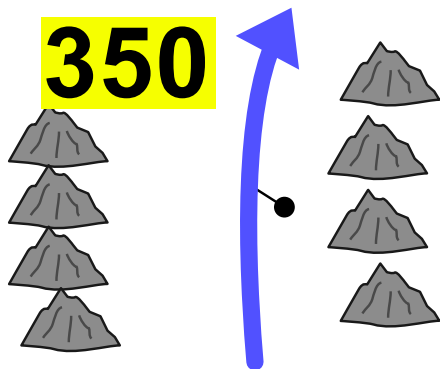
83,84



PP

0,25

84,75

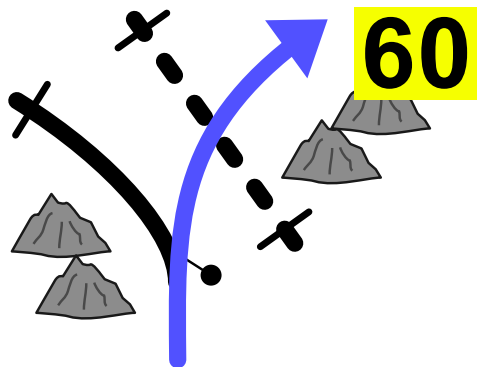


31

0,91

M

85,27



32

0,52

M

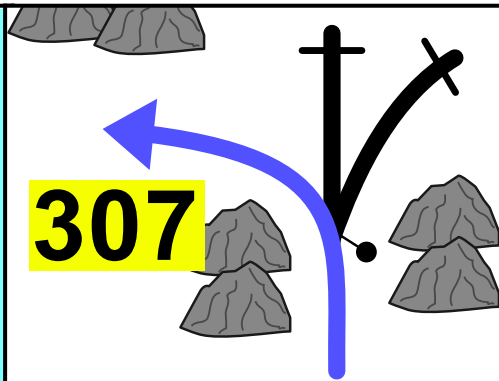
Next 0,85

86,12

0,85

(M)

307

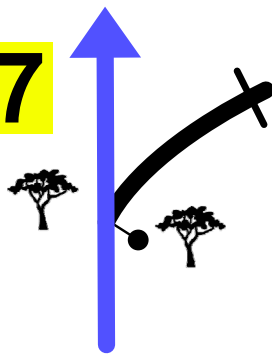


(32.1)

87,05

0,93

347



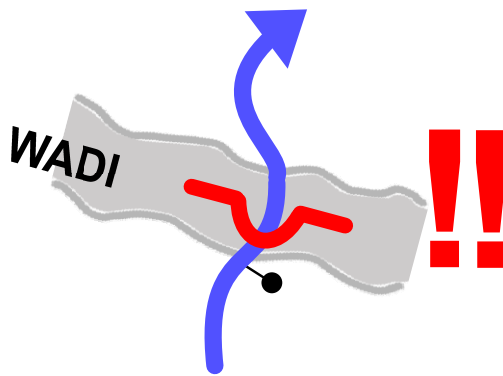
Stones!

87,63

0,58 ↓

(M)

WADI

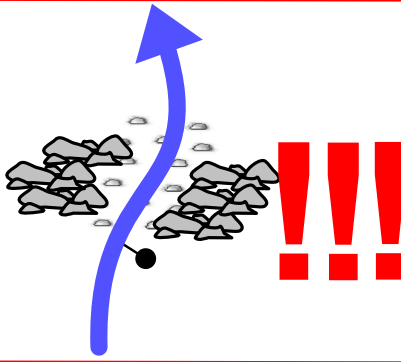


(32.2)

87,90

0,27 ↓

(S)



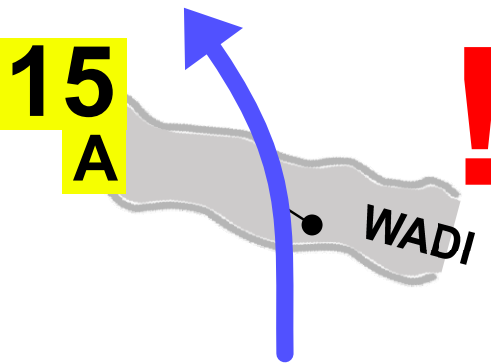
Rocks!
BAD

(33)

88,11

0,21

15
A



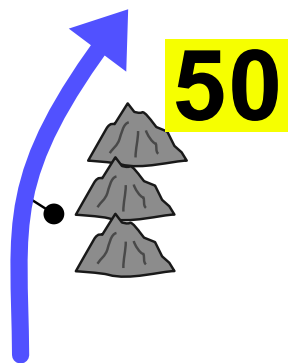
PP

30

RALLY JAMEEL 2024 / DAY 3 THURSDAY
SS3 UMLUJ - YANBU / 135,39 km

Km : 45,04

90,35

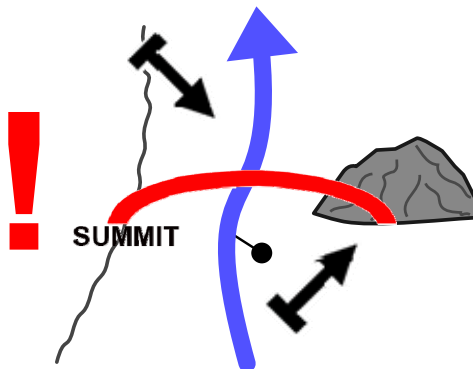


2,24

(M)

(33.1)

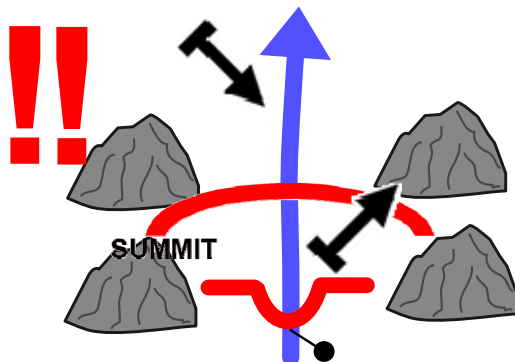
90,81



0,46

Stones!

91,42



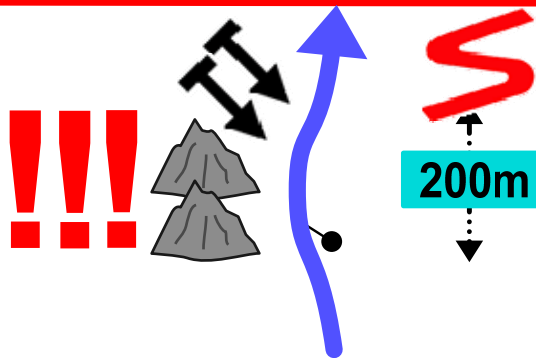
0,61

(M)

(33.2)

Rocks!
BAD
Down

91,74



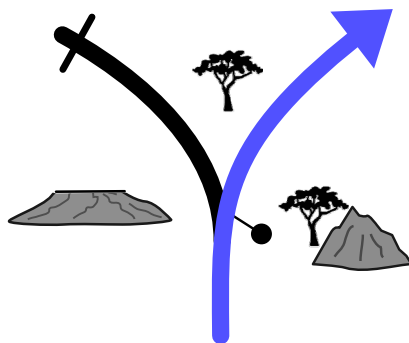
0,32

(S)

(34)

BAD
Down Hill
Stones!

92,13



0,39 ↓

Next 0,12

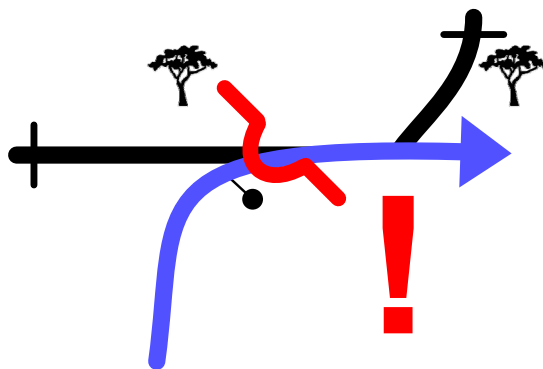
31

RALLY JAMEEL 2024 / DAY 3 THURSDAY
SS3 UMLUJ - YANBU / 135,39 km

Km : 43,14

92,25

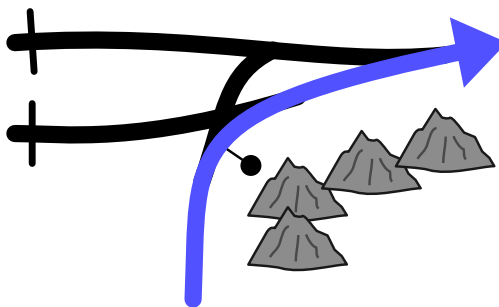
0,12 ↓ (M)



(34.1)

92,46

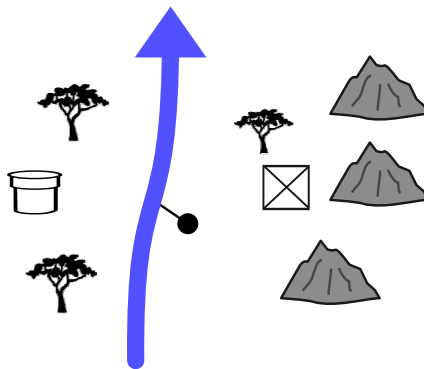
0,21 (M)



PP S
Rocks!
kpR (35)

93,08

0,62

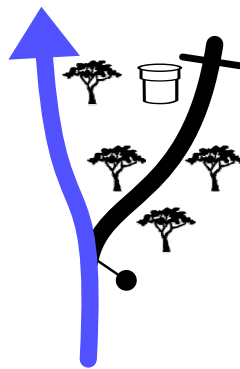


Average Speed
Challenge
START (36)

Average
speed
33km/h !

93,98

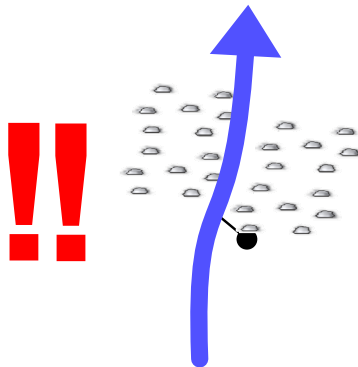
0,90



GV

94,83

0,85



Stones!
S

Next 0,97

95,80

0,97



127



Stones!

36

96,18

0,38



129

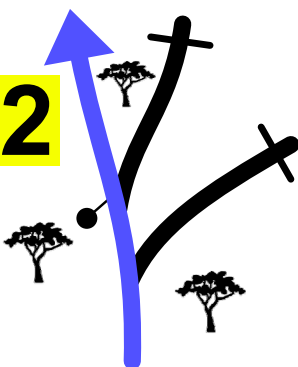


Into
Stones!

96,67

0,49

142




P// PP



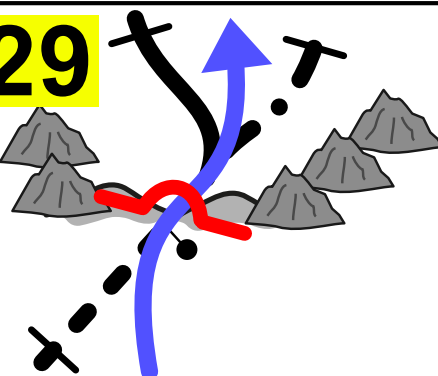
Stones!

98,74

2,07



129



E3 Rocks!

P//



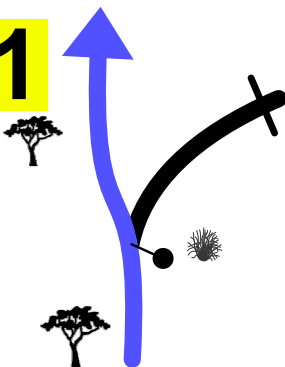
37

99,02

0,28

151

C

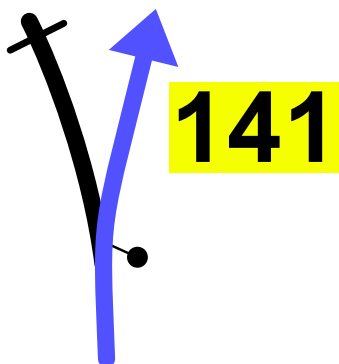


33

RALLY JAMEEL 2024 / DAY 3 THURSDAY
SS3 UMLUJ - YANBU / 135,39 km

Km : 35,40

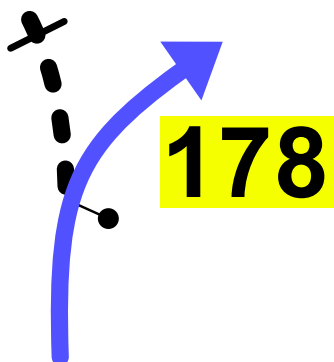
99,99



S PP

0,97

100,95



P// PP

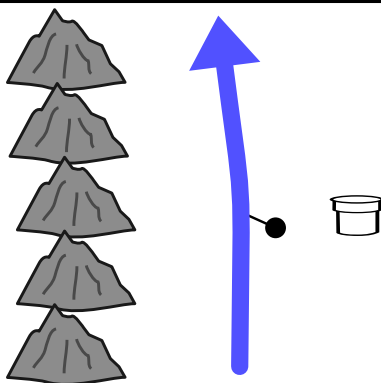
OBLIC 209

0,96

M

38

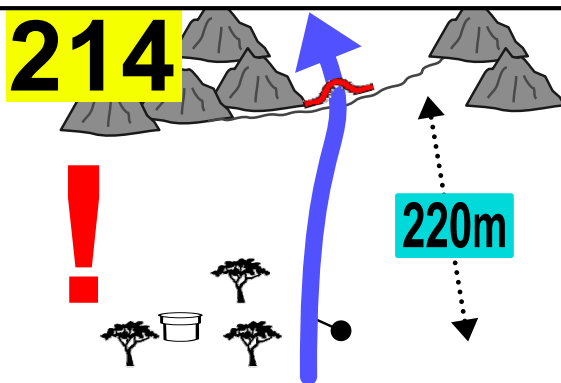
102,15



P// PP

1,20

102,70



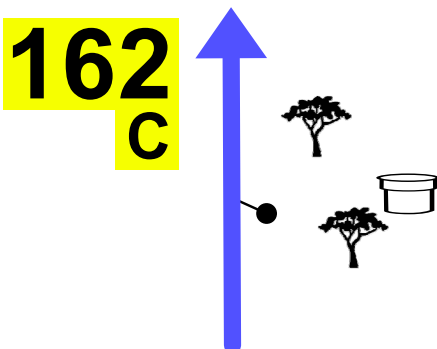
ET

160

0,55

PP P//

104,54

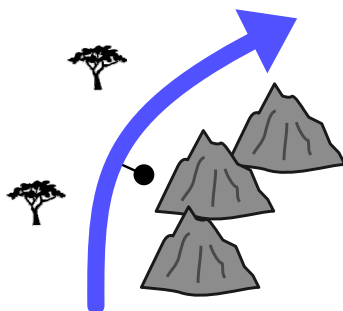


P//

1,84

Next 1,51

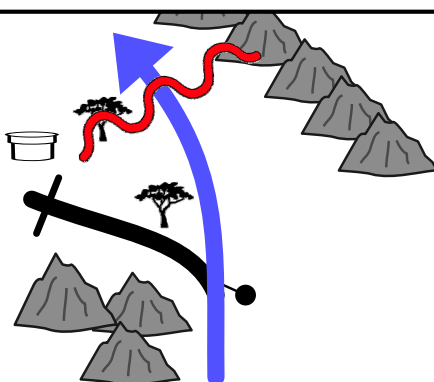
106,05



PP

1,51

106,42



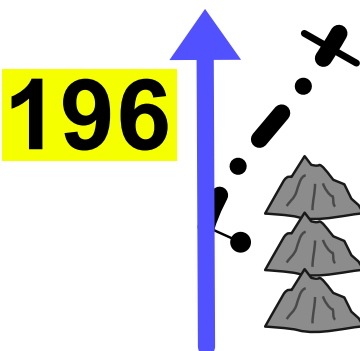
PP P//

0,37

M

39

107,17

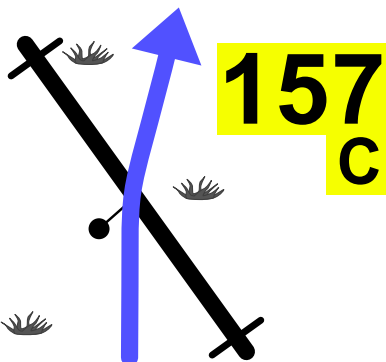


P// PP

0,75

OBLIC 140

110,46




P//

40

3,29

M

110,96



S P//

0,50

35

RALLY JAMEEL 2024 / DAY 3 THURSDAY
SS3 UMLUJ - YANBU / 135,39 km

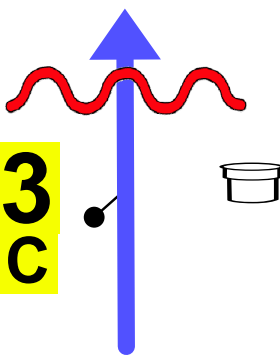
Km : 22,56

112,83

1,87



153
C

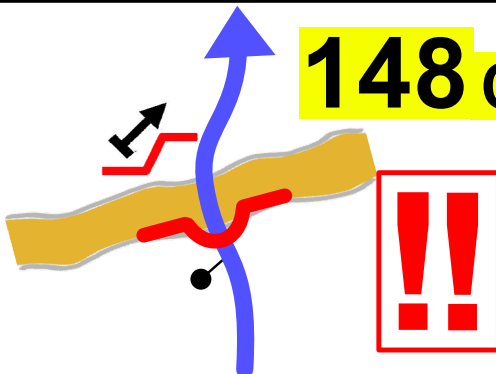


41

114,07

1,24

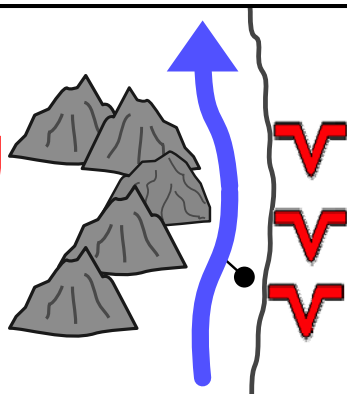
148c



Average Speed
Challenge
FINISH

114,45

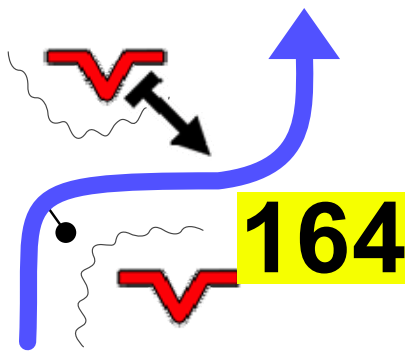
0,38 ↓



E3 !

114,57

0,12

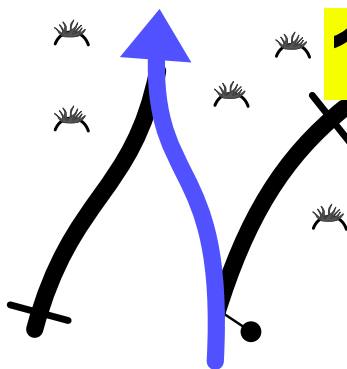


42

115,71

1,14 ↓

164



Next 0,29


36

RALLY JAMEEL 2024 / DAY 3 THURSDAY
SS3 UMLUJ - YANBU / 135,39 km

Km : 19,39

116,00

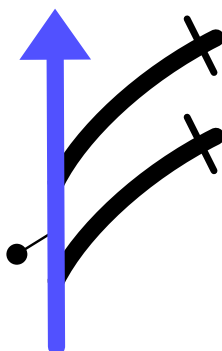
0,29



P//

117,43


1,43 ↓



117,63

0,20

(M)



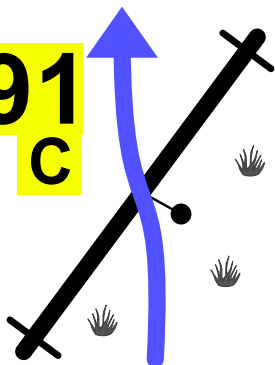
S

(43)

118,02

0,39

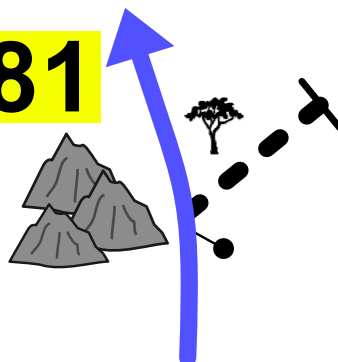
191
C



118,47

0,45

181



P// PP

Next 1,13

Danger 2

37

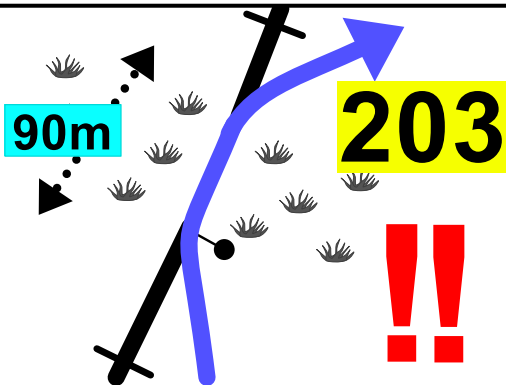
RALLY JAMEEL 2024 / DAY 3 THURSDAY
SS3 UMLUJ - YANBU / 135,39 km

Km : 15,79

119,60

1,13

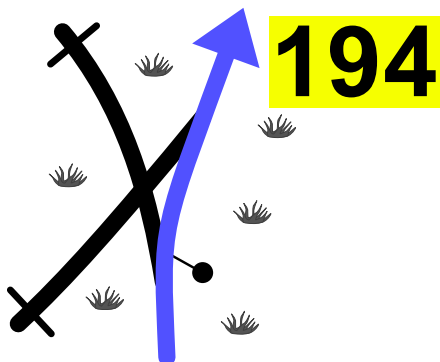
(M)



(44)

120,03

0,43

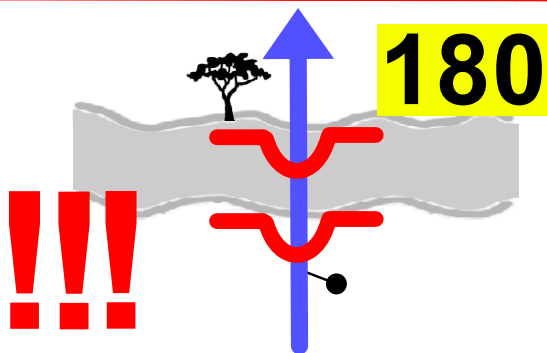


P//

121,36

1,33

(S)

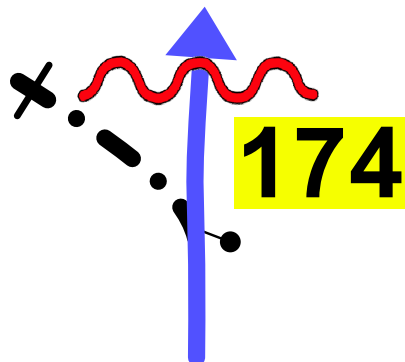


P//

(45)

122,02

0,66

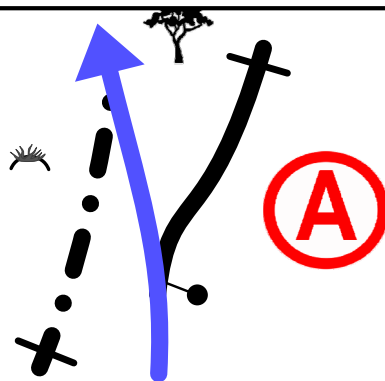


ET 100m

190c

122,36

0,34




Next 1,40

38

RALLY JAMEEL 2024 / DAY 3 THURSDAY
SS3 UMLUJ - YANBU / 135,39 km

Km : 11,63

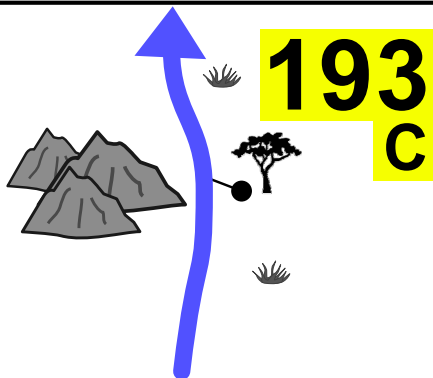
123,76




NBX
CROSS ROAD!

1,40

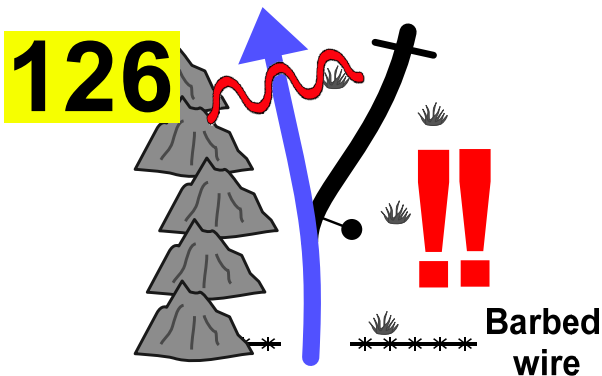
124,30



P//

0,54 ↓

124,58

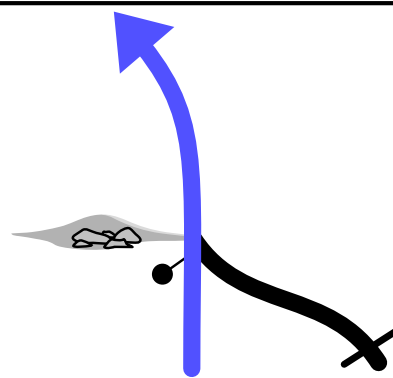


ET 100m
166c


0,28 ↓ (M)

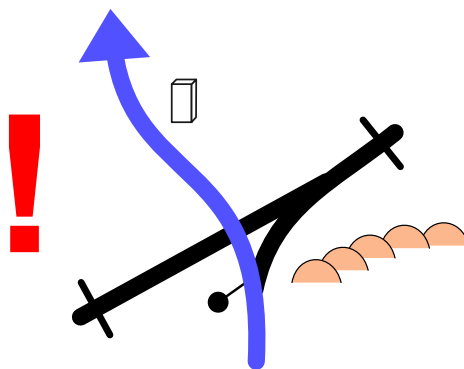
(46)

125,16



0,58 ↓

125,31



0,15 ↓ (M)

(47)

Next 0,29

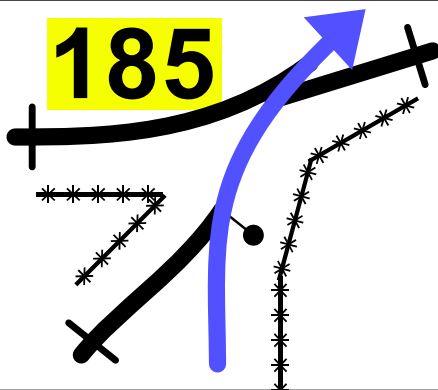
39

RALLY JAMEEL 2024 / DAY 3 THURSDAY
SS3 UMLUJ - YANBU / 135,39 km

Km : 9,79

125,60

185

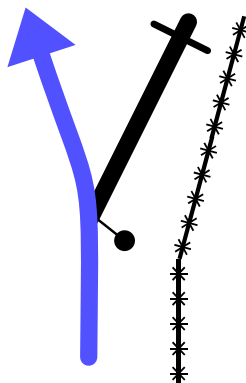


ET
197c

0,29 ↓

P//

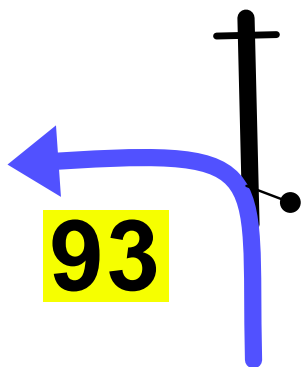
125,81



kpL

0,21

126,35



PP

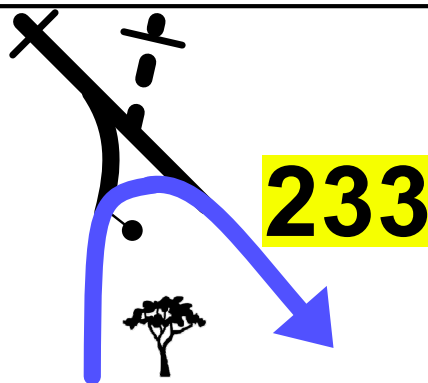
0,54

M

93

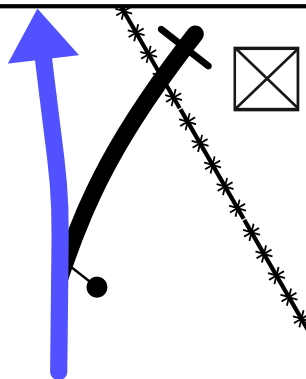
48

127,01



0,66

127,44



0,43 ↓

Next 0,16

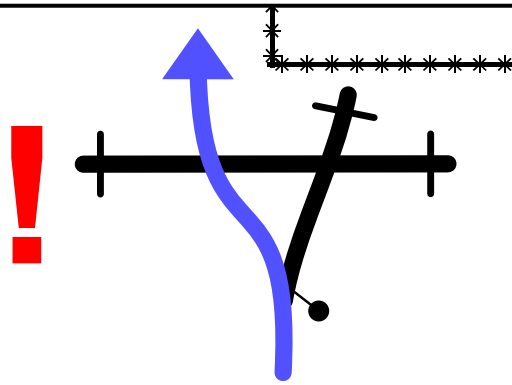
40

RALLY JAMEEL 2024 / DAY 3 THURSDAY
SS3 UMLUJ - YANBU / 135,39 km

Km : 7,79

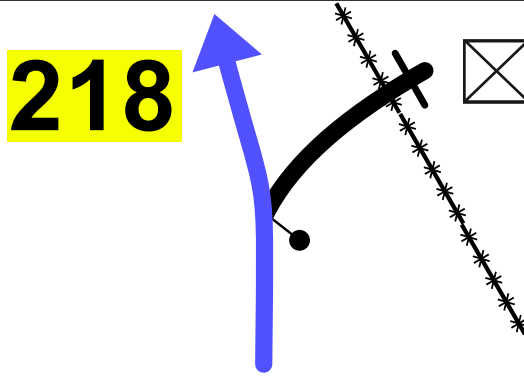
127,60

0,16 ↓



127,79

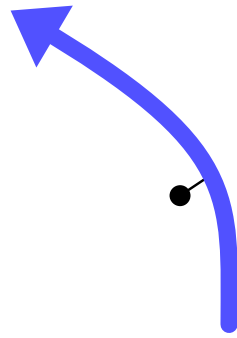
0,19



OBLIC 290

128,30


0,51 ↓ (M)



48.1

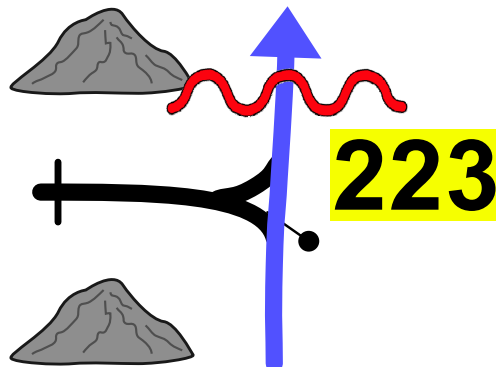
128,49

0,19 ↓



128,65

0,16



S P//

Next 0,63

41

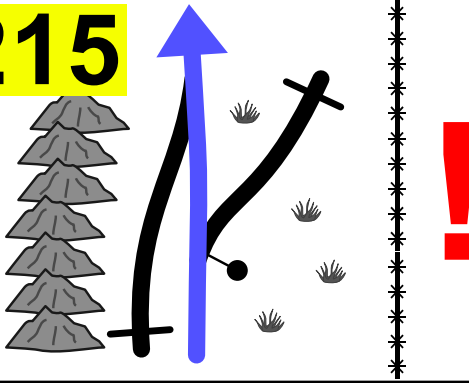
RALLY JAMEEL 2024 / DAY 3 THURSDAY
SS3 UMLUJ - YANBU / 135,39 km

Km : 6,11

129,28

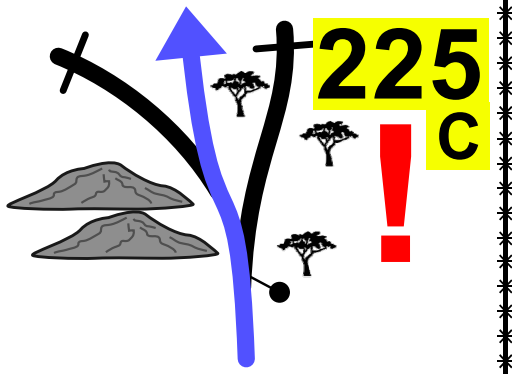
0,63 ↓

215



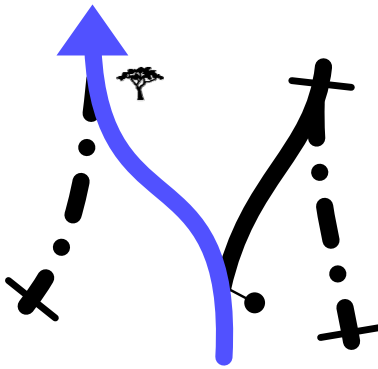
129,51

0,23



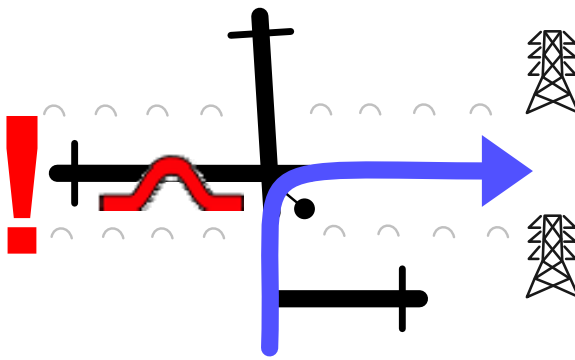
131,13

1,62



131,49

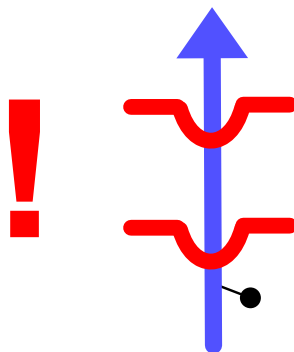
0,36 ↓ (M)



49

131,71

0,22



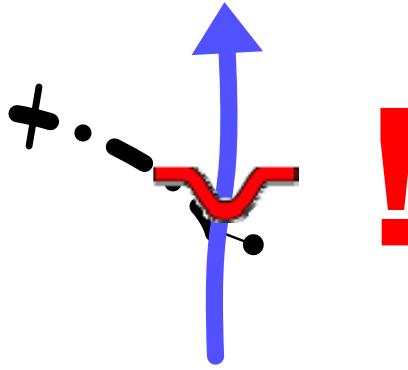
Next 0,32

42

RALLY JAMEEL 2024 / DAY 3 THURSDAY
SS3 UMLUJ - YANBU / 135,39 km

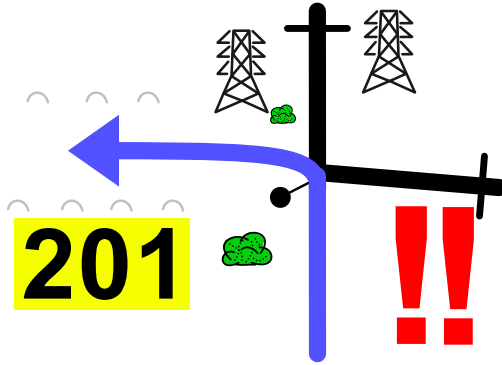
Km : 3,36

132,03



0,32

132,38



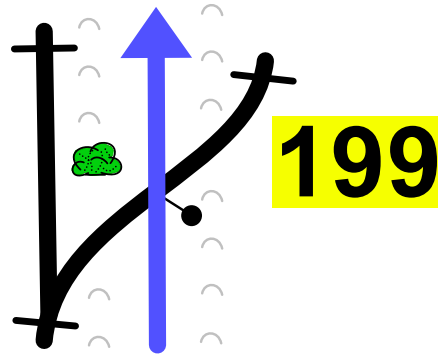
0,35



FRO

50

133,15



0,77

FRO
PP

134,97



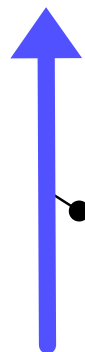
1,82



FRO

51

135,39



0,42 ↓

 ASS3
UMLUJ - YANBU

N24°15.303 E37°51.312

52

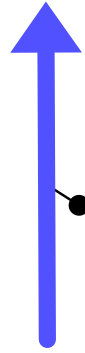
Next 0,24

43

RALLY JAMEEL 2024 / DAY 3 THURSDAY
SS3 UMLUJ - YANBU / 135,39 km

Km : 0,00

135,63



SS3

0,24

N24°15.184 E37°51.261

53

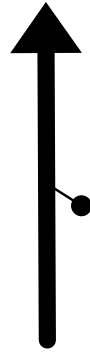
Next

44

RALLY JAMEEL 2024 / DAY 3 THURSDAY
ROAD SECTION B - YANBU SERVICE IN / 39,37 km

Km : 39,37

0,00

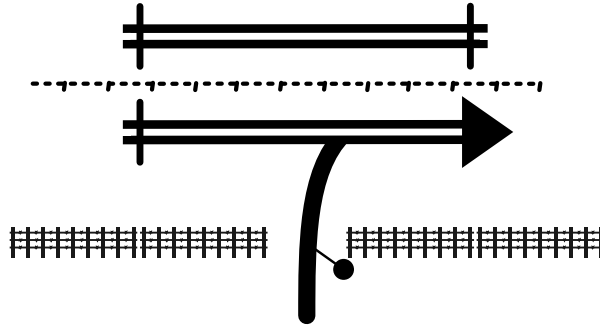


0,00

N24°15.183 E37°51.261

53

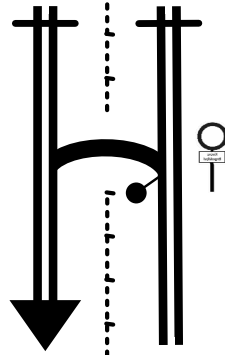
0,22



!! HIGH WAY

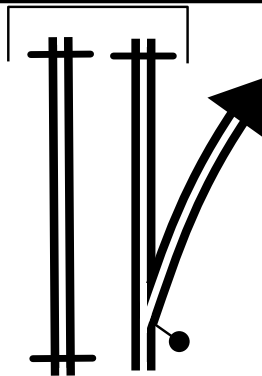
0,22

0,53



0,31

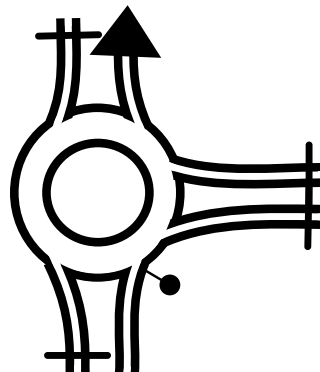
12,43



DIRECTION
YANBU AL BAHAR

11,90

17,73



3X

5,30

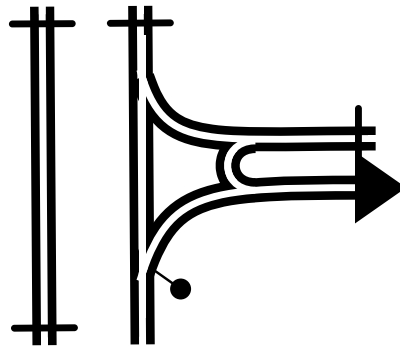
Next 5,08

45

RALLY JAMEEL 2024 / DAY 3 THURSDAY
ROAD SECTION B - YANBU SERVICE IN / 39,37 km

Km : 16,56

22,81




DIRECTION
North Corniche
AL SARM

5,08

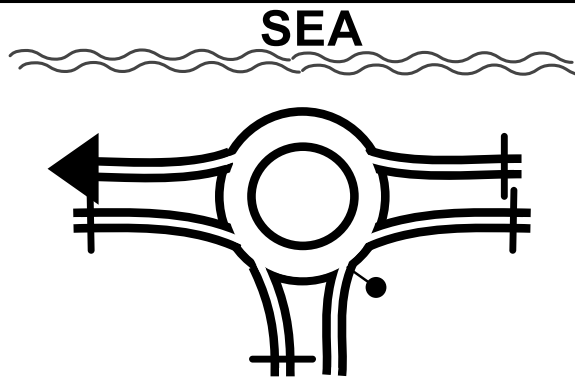


25,64



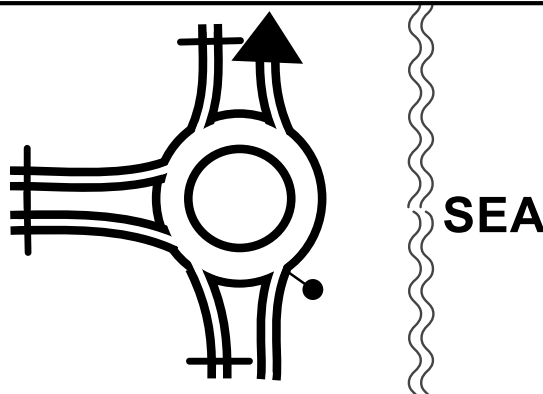
2,83

29,13



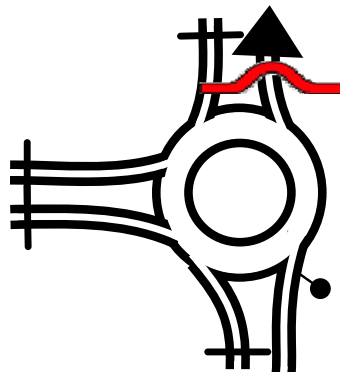
3,49

32,43



3,30

37,19



4,76

Next 1,16

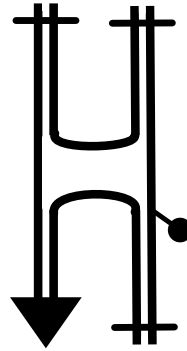
46

RALLY JAMEEL 2024 / DAY 3 THURSDAY
ROAD SECTION B - YANBU SERVICE IN / 39,37 km

Km : 1,02

38,35

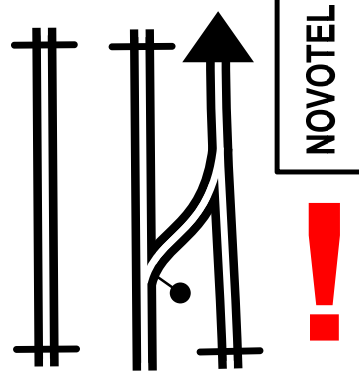
1,16



U-TURN!

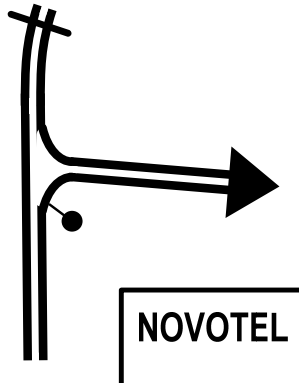
39,09

0,74 ↓



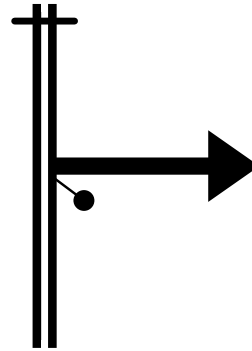
39,31

0,22 ↓



39,37

0,06



 **TC 3A**
YANBU SERVICE IN
Early arrival permitted

N24°04.803 E38°01.717

Next